

**+NOTICE!!**

**These documents have been scanned!**

**Do not place un-scanned documents beneath this notice!**

**Do not remove this notice from this file!**

GPO Jacket No. 560-102  
Print Order 61540  
Rise Business Services, LLC  
Job=AZ15 8/2/2019



Box Number= AZ15201



Claim Begin-End: AMC279919-AMC279919

**1 Initial Receipt**



AZ15201-9

AMC279497-AMC279919

**NO  
DOCUMENTS  
FOUND**

NO DOCUMENTS FOUND  
NO DOCUMENTS FOUND

**NOTICE!!**

**These documents have been scanned!**

**Do not place un-scanned documents beneath this notice!**

**Do not remove this notice from this file!**

GPO Jacket No. 560-102  
Print Order 61540  
Rise Business Services, LLC  
Job=AZ15 8/2/2019



Box Number= AZ15201



Claim Begin-End: AMC279919-AMC279919

**2 Correspondence**



AZ15201-9

AMC279497-AMC279919

**NO  
DOCUMENTS  
FOUND**

NO DOCUMENTS FOUND  
NO DOCUMENTS FOUND

**NOTICE!!**

**These documents have been scanned!**

**Do not place un-scanned documents beneath this notice!**

**Do not remove this notice from this file!**

GPO Jacket No. 560-102  
Print Order 61540  
Rise Business Services, LLC  
Job=AZ15 8/2/2019



Box Number= AZ15201



Claim Begin-End: AMC279919-AMC279919

**3 Transfers**



AZ15201-9

AMC279497-AMC279919

# WESTMONT

MINING INC.

October 19, 1990

52265

279919

ep

Certified P 358 768 705  
Return Receipt Requested

RECEIVED  
B.L.M. AZ STATE OFFICE

OCT 22 1990

7:45 A.M.  
PHOENIX, ARIZONA

Bureau of Land Management  
3707 N. 7th Street  
P.O. Box 16563  
Phoenix, AZ 85011

RE: Notice of Transfer of Interest  
Unpatented Mining Claims, State of Arizona

Gentlemen:

Pursuant to Section 43 CFR 3833.3 of the Federal Land Policy and Management Act of 1976, enclosed is a Notice of Transfer of Interest. We have sent two copies and request that you please date stamp one of the copies and return it to Westmont Mining Inc., 4949 S. Syracuse St., #4200, Denver, CO, Attention: Land Department.

A Quitclaim Deed dated October 17, 1990, between Cyprus Miami Mining Corporation and Westmont Mining Inc. effected the transfer, and this deed is being recorded in Pinal and Gila Counties.

Also enclosed is a check for \$670.00 to cover the \$5 per claim transfer of interest filing fee. Please file a copy of the document in the appropriate lead case file(s).

If you have any questions, please do not hesitate to contact me.

Sincerely,

*Sherry Ellebracht*

Sherry Ellebracht  
Landman

Enclosures

ENTERED IN COMPUTER

10-24-90 ep

52265-52392

279919-279924



OCT 22 1990

7:45 A.M.  
PHOENIX, ARIZONA

NOTICE OF TRANSFER OF INTEREST

TO WHOM IT MAY CONCERN:

Pursuant to 43 C.F.R. 3833.3, notice is hereby given that the undersigned has acquired an interest in the unpatented lode claims described below and the undersigned submits the following information relevant thereto:

1. The unpatented lode claims which are the subject of this Notice are shown on Exhibit "A" attached hereto;
2. The federal serial numbers assigned to the aforementioned lode claims are shown on Exhibit "A" attached hereto;
3. The owner of the unpatented lode claims and its mailing address, is shown as follows:

Westmont Mining Inc.  
4949 South Syracuse Street  
Suite 4200  
Denver, Colorado 80237

Attention: L. Steve Wagner  
Land Manager

This Notice is hereby filed solely to comply with the Federal Land Policy and Management Act and 43 C.F.R. 3833.3.

Dated this 19~~th~~ day of October.

WESTMONT MINING INC.

By:

L. Steve Wagner  
L. Steve Wagner

## EXHIBIT "A" CONTINUED

NAME OF CLAIM	COUNTY	ORIGINAL RECORDATION		AMENDED RECORDATION		BLM	
		BOOK	PAGE	BOOK	PAGE	SERIAL	NO.
EDER 49	PINAL	710	941			A MC	52298 -
EDER 50	PINAL	710	942			A MC	52299 -
EDER 51	PINAL	710	943			A MC	52300 -
EDER 52	PINAL	710	944			A MC	52301 -
EDER 53	PINAL	710	945			A MC	52302 -
EDER 54	PINAL	710	946			A MC	52303 -
	GILA	341	802				
EDER 55	PINAL	710	947			A MC	52304 -
	GILA	341	803				
EDER 56	PINAL	710	948			A MC	52305 -
	GILA	341	804				
EDER 57	PINAL	710	949	721	98	A MC	52306 -
	GILA	341	805	348	8		
EDER 59	PINAL	710	951			A MC	52307 -
	GILA	341	807				
EDER 62	PINAL	721	716			A MC	52308 -
EDER 63	PINAL	721	717			A MC	52309 -
	GILA	348	276				
EDER 64	PINAL	721	718			A MC	52310 -
	GILA	348	277				
EDER 65	PINAL	721	719			A MC	52311 -
	GILA	348	278				
EDER 66	PINAL	721	720			A MC	52312 -
	GILA	348	279				
EDER 67	PINAL	721	721			A MC	52313 -
	GILA	348	280				
EDER 68	PINAL	721	722			A MC	52314 -
	GILA	348	281				
EDER 69	PINAL	721	723			A MC	52315 -
	GILA	348	282				
EDER 70	GILA	348	283			A MC	52316 -
GHOST 16	PINAL	497	450			A MC	52317 -
GHOST 27	PINAL	387	137			A MC	52318 -
GHOST 28	PINAL	387	138			A MC	52319 -
GHOST 29	PINAL	387	139			A MC	52320 -
GHOST 30	PINAL	387	140			A MC	52321 -
GHOST 31	PINAL	387	141			A MC	52322 -
GHOST 32	PINAL	497	451			A MC	52323 -
GHOST 33	PINAL	387	142			A MC	52324 -
GHOST 34	PINAL	387	143			A MC	52325 -
GHOST 38	PINAL	497	452			A MC	52326 -
GHOST 40	PINAL	497	453			A MC	52327 -
GHOST 42	PINAL	497	454			A MC	52328 -
GHOST 48	PINAL	497	455			A MC	52329 -
GHOST 50	PINAL	497	456			A MC	52330 -

RECEIVED  
B.L.M. AZ STATE OFFICE

OCT 22 1990

7:45 A.M.  
PHOENIX, ARIZONA



RECEIVED  
B.L.M. AZ STATE OFFICE

OCT 22 1990

7:45 A.M.  
PHOENIX, ARIZONA

EXHIBIT "A"

NAME OF CLAIM	COUNTY	ORIGINAL RECORDATION		AMENDED RECORDATION		BLM	
		BOOK	PAGE	BOOK	PAGE	SERIAL	NO.
TIP TOP	PINAL	45	142	648	830	A MC	52265 -
TIP TOP #1	PINAL	46	275			A MC	52266 -
TIP TOP 2	PINAL	45	144	648	831	A MC	52267 -
TIP TOP 3	PINAL	45	145	648	832	A MC	52268 -
TIP TOP #4	PINAL	46	301			A MC	52269 -
EDER #10	PINAL	569	819			A MC	52270 -
EDER #11	PINAL	569	820			A MC	52271 -
EDER #12	PINAL	569	821			A MC	52272 -
EDER #13	PINAL	569	818			A MC	52273 -
EDER 14	PINAL	645	51			A MC	52274 -
	GILA	308	309				
EDER 15	PINAL	645	52			A MC	52275 -
	GILA	308	310				
EDER 16	PINAL	645	53	721	95	A MC	52276 -
	GILA	308	311	348	10		
EDER 17	PINAL	645	54	721	96	A MC	52277 -
	GILA	308	312	348	9		
EDER 18	PINAL	710	228			A MC	52278 -
	GILA	308	313				
EDER 19	PINAL	710	229	721	715	A MC	52279 -
	GILA	308	314	348	275		
EDER 22	PINAL	645	56			A MC	52280 -
	GILA	308	317				
EDER #23	PINAL	691	416			A MC	52281 -
EDER 27	PINAL	720	440			A MC	52282 -
EDER 31	PINAL	710	923			A MC	52283 -
EDER 32	PINAL	710	924			A MC	52284 -
EDER 34	PINAL	710	926			A MC	52285 -
EDER 35	PINAL	710	927			A MC	52286 -
EDER 36	PINAL	710	928			A MC	52287 -
EDER 38	PINAL	710	930			A MC	52288 -
EDER 39	PINAL	710	931			A MC	52289 -
EDER 40	PINAL	710	932			A MC	52290 -
EDER 42	PINAL	710	934			A MC	52291 -
EDER 43	PINAL	710	935			A MC	52292 -
EDER 44	PINAL	710	936			A MC	52293 -
EDER 45	PINAL	710	937			A MC	52294 -
EDER 46	PINAL	710	938			A MC	52295 -
EDER 47	PINAL	710	939			A MC	52296 -
EDER 48	PINAL	710	940	721	97	A MC	52297 -

## EXHIBIT "A" CONTINUED

NAME OF CLAIM	COUNTY	ORIGINAL RECORDATION		AMENDED RECORDATION		BLM	
		BOOK	PAGE	BOOK	PAGE	SERIAL	NO.
GHOST 61	PINAL	387	165			A MC	52331 -
GHOST 62	PINAL	387	166			A MC	52332 -
GHOST 63	PINAL	387	167			A MC	52333 -
GHOST 64	PINAL	387	168			A MC	52334 -
GHOST 65	PINAL	387	169			A MC	52335 -
GHOST 66	PINAL	387	170			A MC	52336 -
GHOST 90	PINAL	497	457			A MC	52337 -
GHOST 91	PINAL	497	458			A MC	52338 -
GHOST 92	PINAL	497	459			A MC	52339 -
GHOST 93	PINAL	387	194			A MC	52340 -
GHOST 94	PINAL	569	798			A MC	52341 -
GHOST 95	PINAL	387	195			A MC	52342 -
GHOST 96	PINAL	569	799			A MC	52343 -
GHOST 97	PINAL	387	196			A MC	52344 -
GHOST 98	PINAL	569	800			A MC	52345 -
GHOST 99	PINAL	387	197			A MC	52346 -
GHOST 100	PINAL	569	801			A MC	52347 -
GHOST 101	PINAL	387	198			A MC	52348 -
GHOST 102	PINAL	569	802			A MC	52349 -
GHOST 104	PINAL	569	803			A MC	52350 -
GHOST 106	PINAL	569	804			A MC	52351 -
GHOST 108	PINAL	569	805			A MC	52352 -
GHOST 110	PINAL	569	806			A MC	52353 -
GHOST 112	PINAL	569	807			A MC	52354 -
GHOST 114	PINAL	569	808			A MC	52355 -
GHOST 116	PINAL	569	809			A MC	52356 -
GHOST 118	PINAL	569	810			A MC	52357 -
GHOST 121	PINAL	569	811			A MC	52358 -
GHOST 122	PINAL	569	812			A MC	52359 -
GHOST 123	PINAL	569	813			A MC	52360 -
GHOST 124	PINAL	569	814			A MC	52361 -
GHOST 125	PINAL	569	815			A MC	52362 -
GHOST 126	PINAL	569	816			A MC	52363 -
GHOST 127	PINAL	569	817			A MC	52364 -
GHOST 131	PINAL	429	515			A MC	52365 -
GHOST 132	PINAL	429	516			A MC	52366 -
GHOST 133	PINAL	429	517			A MC	52367 -
GHOST 134	PINAL	429	518			A MC	52368 -
GHOST 135	PINAL	429	519			A MC	52369 -
GHOST 136	PINAL	429	520			A MC	52370 -
GHOST 137	PINAL	429	521			A MC	52371 -
GHOST 140	PINAL	387	209			A MC	52372 -
GHOST 141	PINAL	387	210			A MC	52373 -
GHOST 142	PINAL	387	211			A MC	52374 -
GHOST 143	PINAL	387	212			A MC	52375 -

RECEIVED  
B.L.M. AZ STATE OFFICE

OCT 22 1990

7:45 A.M.  
PHOENIX, ARIZONA

## EXHIBIT "A" CONTINUED

NAME OF CLAIM	COUNTY	ORIGINAL RECORDATION		AMENDED RECORDATION		BLM	
		BOOK	PAGE	BOOK	PAGE	SERIAL	NO.
GHOST 144	PINAL	387	213			A MC	52376 -
RIM ROCK	PINAL	648	821			A MC	52377 -
	GILA	29	282				
RIM ROCK 1	PINAL	648	822			A MC	52378 -
	GILA	36	230				
RIM ROCK 2	PINAL	648	823			A MC	52379 -
	GILA	36	231				
RIM ROCK 3	PINAL	648	824			A MC	52380 -
	GILA	36	370				
RIM ROCK 4	PINAL	716	575			A MC	52381 -
	GILA	37	179				
RIM ROCK #5	PINAL	46	304	721	93	A MC	52382 -
ANNEX #5	PINAL	46	305	721	92	A MC	52383 -
ANNEX 6	PINAL	46	306	648	818	A MC	52384 -
ANNEX 7	PINAL	46	306	721	94	A MC	52385 -
CAP 130	PINAL	46	311			A MC	52386 -
CAP 131	PINAL	46	311			A MC	52387 -
"MOON RISE"	GILA	6	401			A MC	52388 -
PROMOTER	GILA	44	5	348	7	A MC	52389 -
STARS AND STRIPES	GILA	7	466	308	307	A MC	52390 -
PROVIDENCE	GILA	40	444	309	649	A MC	52391 -
SIXTY FOUR EXTENSION	PINAL	716	573			A MC	52392 -
	GILA	22	356				
EDER 71	GILA	726	416			A MC	279919 -
EDER 72	GILA	726	419			A MC	279920 -
EDER 73	GILA	726	422			A MC	279921 -
	PINAL	1497	441				
EDER 74	PINAL	1497	443			A MC	279922 -
EDER 75	PINAL	1497	445			A MC	279923 -
EDER 76	PINAL	1497	447			A MC	279924 -

RECEIVED  
B.L.M. AZ STATE OFFICE

OCT 22 1990

7:45 A.M.  
PHOENIX, ARIZONA

UNITED STATES  
DEPARTMENT OF THE INTERIOR  
BUREAU OF LAND MANAGEMENT

RECEIPT AND ACCOUNTING ADVICE

NO. 168191  
SM/AZ 10/22/90  
OK  
670.00

Subject: TRANSFER OF INTEREST (134)

2 40 12

Applicant:

WESTMONT MINING INC.  
ATTN: L. STEVE WAGNER  
4949 S. SYRACUSE ST., #4200  
DENVER, CO 80237

Remitter: SAME - CK #1136  
303-694-4936

Assignor:

LEASE MANAGEMENT DATA  NEW  UPDATE  PAYMENT

ORIGINAL SERIAL NO.	ASG.	TYPE	ST.	CTY.	FUND SYMBOL	ACRES/UNITS	RATE
AMC 52265, ET AL							

AMOUNT	ANV. DATE	EXP. DATE	BILL CYC.	S/C	DISTRICT	NEXT BILL	MISC. DATA	U of M	ACTUAL UNITS

ASSIGNMENT SERIAL NO.	ASG.	TYPE	ST.	CTY.	FUND SYMBOL	ACRES/UNITS	RATE

AMOUNT	ANV. DATE	EXP. DATE	BILL CYC.	S/C	DISTRICT	NEXT BILL	MISC. DATA	U of M	ACTUAL UNITS

APPLY REMITTANCE

ACTION	FUND SYMBOL	CTY.	AMOUNT
FILING FEE			
RENTAL			
UNEARNED			
REFUND			
TOTAL			
AMOUNT DUE			

Remarks:

BY:

DATE:

FOR MMS USE ONLY

- Lease in Escrow?
- KGS?
- Auto Escalates?
- Auto Renew?
- Of Interest?
- Operating Rights?
- Operator
- Bond Filed?

BILLEE NUMBER	FOREST REFUGE
OCS SECTION CODE	

STATE OF ARIZONA, }  
County of Gila

ss. I hereby certify that the within instrument was filed and recorded  
Jul. 1, 1988 at 4:40 P.M.  
In DOCKET 739 Pages 634 - 653 and indexed in deeds.

Fee No.  
220.00 + 64.00  
Cash H.A.  
4:40 C

at the request of First American Title Insurance Agency of Gila, Inc.

When recorded, mail to  
Cyprus Miami Mining Corporation  
P.O. Box 3299  
ENGLEWOOD, CO 80155

Witness my hand and official seal.  
MARY V. DE PAOLI, County Recorder  
By Nancy J. Dugg Deputy Recorder

35792  
39092  
131768  
265777  
48023  
52072  
24349

Order No. QUIT-CLAIM DEED COURTESY RECORDING NO TITLE LIABILITY

For the consideration of Ten and 00/100 Dollars, and other valuable considerations, I, or we,  
INSPIRATION CONSOLIDATED COPPER COMPANY, a Maine corporation

hereby quit-claim to CYPRUS MIAMI MINING CORPORATION, a Delaware corporation,

all right, title, or interest in the following described unpatented mining claims situate in  
Gila and Pinal Counties, Arizona:

279919  
201202  
ey

SEE EXHIBIT "A" ATTACHED HERETO AND INCORPORATED HEREIN BY THIS REFERENCE.

Exempt From Affidavit of Value Under A.R.S. §44-1614(A)(6).

RECEIVED  
BLM. AZ STATE OFFICE  
JUL 19 9 41 AM '88  
PHOENIX, ARIZONA

Dated this 1st day of July, 1988.

INSPIRATION CONSOLIDATED COPPER COMPANY, a Maine corporation

By: R. R. Davis  
Its: Director

STATE OF ARIZONA }  
County of Maricopa

This instrument was acknowledged before me this 1st day of July, 1988, by R. R. Davis, as the

Director of Inspiration Consolidated Copper Company, a Maine corporation

Muri E. Johnson  
Notary Public

My commission will expire 5-6-90

STATE OF ARIZONA }  
County of

This instrument was acknowledged before me this \_\_\_\_\_ day of \_\_\_\_\_ by the Grantors \_\_\_\_\_

My commission will expire

ENTERED IN COMPUTER  
7-20-88  
ey

Notary Public

NOTICE OF TRANSFER OF INTEREST

TO WHOM IT MAY CONCERN:

Pursuant to 43 C.F.R. §3833.3, notice is hereby given that the undersigned has acquired an interest in the unpatented mining claims described below and the undersigned submits the following information relevant thereto:

1. The unpatented mining claims which are the subject of the Notice are shown on Exhibit "A" attached hereto;
2. The federal serial numbers assigned to the aforementioned claims are shown on Exhibit "A" attached hereto;
3. Attached hereto as Exhibit "A" and made a part hereof is a description of the aforementioned claims.
4. The owner of the unpatented mining claims and its mailing address is:

CYPRUS MIAMI MINING CORPORATION  
P. O. BOX 4444  
CLAYPOOL, ARIZONA 85532

ATTN: MORRIS ASHKIE

With a copy to:

CYPRUS MIAMI MINING CORPORATION  
P. O. BOX 3299  
7200 SOUTH ALTON WAY  
ENGLEWOOD, COLORADO 80155

ATTN: J. J. BENSING  
SUPERVISOR, PROPERTY MANAGEMENT

RECEIVED  
B.L.M. AZ STATE OFFICE  
JUL 19 9 40 AM '88  
PHOENIX, ARIZONA

This Notice is hereby filed solely to comply with the Federal Land Policy and Management Act and 43 C.F.R. §3833.3.

Dated this 18<sup>th</sup> day of July, 1988.

CYPRUS MIAMI MINING CORPORATION

By:

  
J. J. Bensing

Supervisor, Property Management

RECEIVED  
B.L.M. AZ STATE OFFICE

JUL 19 9 40 AM '88 EXHIBIT "A"

PHOENIX, ARIZONA

MIAMI MINING UNPATENTED MINING CLAIMS

All those unpatented mining claims situated in Pinal and Gila Counties, Arizona, more specifically described as follows:

Claim Name	Retords of Gila County		Amended		B.L.M. Serial No.	
	Book	Page	Book	Page		
Quartz Site No. 4 (A)	466	188			Λ MC 35795	35795-
Quartz Site No. 5 (A)	466	187			Λ MC 35796	35799
Quartz Site No. 6 (A)	466	186			Λ MC 35797	
Quartz Site No. 7 (A)	466	185			Λ MC 35798	
Quartz Site No. 8 (A)	466	184			Λ MC 35799	
Quartz Site #25 (A)	466	220			Λ MC 35817	35817-
Quartz Site #26 (A)	466	221			Λ MC 35818	35819
Quartz Site #27 (A)	466	166			Λ MC 35819	
Hardrock No. 1 (A)	466	200			Λ MC 35822	35822
Hardrock No. 2 (A)	466	193			Λ MC 35823	35823
Moonlight (A)	466	196			Λ MC 35826	35826-
Black Oak (A)	466	199			Λ MC 35827	
Black Oak No. 2 (A)	466	198			Λ MC 35828	35829
Black Oak No. 3 (A)	466	197			Λ MC 35829	
Pinto Copper Fraction (A)	466	204			Λ MC 35837	35837
Pinto Copper No.1 (A)	466	210			Λ MC 35838	35850
Pinto Copper No.2 (A)	466	211			Λ MC 35839	
Pinto Copper No.3 (A)	466	212			Λ MC 35840	
Pinto Copper No.4 (A)	466	213			Λ MC 35841	
Pinto Copper No.5 (A)	466	214			Λ MC 35842	
Pinto Copper No.6 (A)	466	219			Λ MC 35843	
Pinto Copper No.7 (A)	466	222			Λ MC 35844	
Pinto Copper No.8 (A)	466	223			Λ MC 35845	
Pinto Copper No.9 (A)	466	205			Λ MC 35846	
Pinto Copper No.10 (A)	466	206			Λ MC 35847	
Pinto Copper No.11 (A)	466	207			Λ MC 35848	
Pinto Copper No.12 (A)	466	208			Λ MC 35849	
Pinto Copper No.13 (A)	466	209			Λ MC 35850	
Kay 1	262	305	471	40	Λ MC 39092	39092-
Kay 2	262	306	471	41	Λ MC 39093	39114
Kay 3	262	307	471	42	Λ MC 39094	
Kay 4	262	308	471	43	Λ MC 39095	
Kay 5	262	309	471	44	Λ MC 39096	
Kay 6	262	310	471	45	Λ MC 39097	

(Cont'd)

RECEIVED  
B.L.M. AZ STATE OFFICE

JUL 19 9 40 AM '88

Page -2-

Records of Gila County  
PHOENIX, ARIZONA

Claim Name	Book Page		Amended Book Page		B.L.M. Serial No.
	Book	Page	Book	Page	
Kay 7	262	311	471	46	Λ MC 39098
Kay 8	262	312	471	47	Λ MC 39099
Kay 9	262	313	471	48	Λ MC 39100
Kay 10	262	314	471	49	Λ MC 39101
Kay 11	262	315	471	50	Λ MC 39102
Kay 12	262	316	471	51	Λ MC 39103
Kay 13	262	317	471	52	Λ MC 39104
Kay 14	262	318	471	53	Λ MC 39105
Kay 15	262	319	471	54	Λ MC 39106
Kay 16	262	320	471	55	Λ MC 39107
Kay 17	262	321	471	56	Λ MC 39108
Kay 18	262	322	471	57	Λ MC 39109
Kay 19	262	323	471	58	Λ MC 39110
Kay 20	262	324	471	59	Λ MC 39111
Kay 21	262	325	471	60	Λ MC 39112
Kay 22	262	326	471	61	Λ MC 39113
Kay 23	262	327	471	62	Λ MC 39114
Kay 50	262	352	471	85	Λ MC 39137
Kay 51	262	353	471	86	Λ MC 39138
Kay 52	262	354	471	87	Λ MC 39139
Kay 53	262	355	471	88	Λ MC 39140
Kay 54	262	356	471	89	Λ MC 39141
Kay 55	262	357	471	90	Λ MC 39142
Kay 56	262	358	471	91	Λ MC 39143
Kay 57	262	359	471	92	Λ MC 39144
Kay 58	262	360	471	93	Λ MC 39145
Kay 81	264	328	471	110	Λ MC 39162
Kay 82	264	329	471	111	Λ MC 39163
Kay 85	262	373	471	113	Λ MC 39165
Kay 86	262	374	471	114	Λ MC 39166
Kay 87	262	375	471	115	Λ MC 39167
Kay 88	262	376	471	116	Λ MC 39168
Kay 89	262	377	471	117	Λ MC 39169
Kay 90	262	378	471	118	Λ MC 39170
Kay 91	262	379	471	119	Λ MC 39171
Kay 92	262	380	471	120	Λ MC 39172
Kay 93	262	381	471	121	Λ MC 39173
Kay 94	262	382	471	122	Λ MC 39174
Kay 95	262	383	471	123	Λ MC 39175
Kay 96	262	384	471	124	Λ MC 39176
Kay 97	262	385	471	125	Λ MC 39177
Kay 98	262	386	471	126	Λ MC 39178
Kay 99	262	387	471	127	Λ MC 39179
Kay 100	262	388	471	128	Λ MC 39180
Kay 101	262	389	471	129	Λ MC 39181

(Cont'd)





Page -3-

<u>Claim Name</u>	<u>Records of Gila County</u>		<u>Amended</u>		<u>B.L.M.</u>
	<u>Book</u>	<u>Page</u>	<u>Book</u>	<u>Page</u>	<u>Serial No.</u>
Kay 102	262	390	471	130	Λ MC 39182
Kay 103	262	391	471	131	Λ MC 39183
Kay 104	262	392	471	132	Λ MC 39184
Kay 108	262	396	471	133	Λ MC 39185
Kay 109	270	267	471	134	Λ MC 39186
Kay 110	270	268	471	135	Λ MC 39187
Kay 111	270	269	471	136	Λ MC 39188
Kay 112	270	270	471	137	Λ MC 39189
Kay 113	270	271	471	138	Λ MC 39190
Kay 114	270	272	471	139	Λ MC 39191
Kay 142	536	11			Λ MC 131768
Kay 143	536	13			Λ MC 131769
					✓ 131768, 131769
					48124- 48128
					✓ Λ MC 265777

Docket

Deserter	20	16	24	239	Λ MC 48124
Chief #3	25	79	24	240	Λ MC 48125
Chief #4	25	80	24	241	Λ MC 48126
Chief #5	25	81	24	242	Λ MC 48127
Chief #6	25	82	24	243	Λ MC 48128
CHIEF FRACTION	694	559			Λ MC 265777

LAND SUBDIVISION LOCATION: Sections 9, 10, 14, 15, 16, 21, 22, 27, & 28, Township 1 North, Range 14 East, G.&S.R.M., Gila County, Arizona.

RECEIVED  
B.L.M. AZ STATE OFFICE  
JUL 19 9 40 AM '88  
PHOENIX, ARIZONA

Page 4-

<u>Claim Name</u>	<u>Recorded</u>		<u>Amended</u>		<u>B. L. M. Serial No.</u>
	<u>Docket</u>	<u>Page</u>	<u>Docket</u>	<u>Page</u>	
Valley Forge	6	401			Λ MC 48108
Mikado	10	469			Λ MC 48109
South Ridge	150	574			Λ MC 48110
Filler	150	576			Λ MC 48111
Knob	150	577			Λ MC 48112
Petty	150	580			Λ MC 48113
For 1	233	575			Λ MC 48114
Grace	150	579	248	589	Λ MC 48115
K. C.	6	400	248	591	Λ MC 48116
Czar	10	470	248	594	Λ MC 48117
Room-A-Nuf	10	472	248	597	Λ MC 48118
West Ridge	150	575	248	598	Λ MC 48119
Gulley	150	578	248	601	Λ MC 48120
For 3	209	234	248	593	Λ MC 48121

LAND SUBDIVISION LOCATION: Sections 25, 26, 35 & 36, Township 1 North, Range 14 East, G.&S.R.B.M., Gila County, Arizona

RECEIVED  
 B.L.M. AZ STATE OFFICE  
 JUL 19 9 40 AM '88  
 PHOENIX, ARIZONA

Page -5-

<u>Claim Name.</u>	<u>Docket</u>	<u>Page</u>	<u>B.L.M. Serial No.</u>
Rescue Mill	270	576	A MC 48129 — ✓

-----

LAND SUBDIVISION LOCATION: Section 16, Township 1 North,  
Range 15 East, G.&S.R.B.M.

RECEIVED  
B.L.M. AZ STATE OFFICE  
JUL 19 9 40 AM '88  
PHOENIX, ARIZONA

✓

Page -6-

52072-52127  
~~521127~~

Claim Name	Recorded Gila Co.		Amended Gila Co.		D.L.M. Serial Number
	Docket	Page	Docket	Page	
G.E. 1	214	466	558	577	Λ MC 52072
G.E. 2	214	467	558	580	Λ MC 52073
G.E. 3	214	468	558	583	Λ MC 52074
G.E. 4	214	469	558	586	Λ MC 52075
G.E. 5	214	470	558	589	Λ MC 52076
G.E. 6	214	471	558	592	✓ Λ MC 52077
G.E. 7	214	472	558	595	Λ MC 52078
G.E. 8	214	473	558	598	Λ MC 52079
G.E. 9	214	474	558	601	Λ MC 52080
G.E. 10	214	475	558	604	Λ MC 52081
G.E. 11	214	476			Λ MC 52082
G.E. 12	214	477			Λ MC 52083
G.E. 13	214	478			Λ MC 52084

LAND SUBDIVISION LOCATION: Sections 17 & 18, Township 1 North,  
 Range 15 East, G.&S.R.B.M., Gila  
 County, Arizona

RECEIVED  
 B.L.M. AZ STATE OFFICE  
 JUL 19 9 41 AM '88  
 PHOENIX, ARIZONA

RECEIVED  
B.L.M. AZ STATE OFFICE

JUL 19 3 1 AM '68

PHOENIX, ARIZONA

Page -7-

Claim Name	Recorded		Amended		B.L.M. Serial No.
	Docket	Page	Docket	Page	
Copper Door No. 1	39	231	261	431	Λ MC 52085
Copper Door No. 2	39	232	261	433	Λ MC 52086
Divide #1	36	521	261	435	Λ MC 52087
Divide #2	36	522	261	437	Λ MC 52088
Divide #3	36	523	261	439	Λ MC 52089
Divide #4	36	524	261	441	Λ MC 52090
Divide #5	36	525	261	443	Λ MC 52091
Divide #6	36	526	261	445	Λ MC 52092
Divide #7	36	527	261	447	Λ MC 52093
Divide #8	36	528	261	449	Λ MC 52094
Divide #9	36	529	261	451	Λ MC 52095
Divide #10	36	530	261	453	Λ MC 52096
Divide #11	36	564	261	455	Λ MC 52097
B.C. 1	212	369			Λ MC 52098
B.C. 2	212	370			Λ MC 52099
B.C. 3	212	371			Λ MC 52100
B.C. 4	212	372			Λ MC 52101
B.C. 5	212	373			Λ MC 52102
Luchilla	22	76	75	164	Λ MC 52103
Luchilla No. 2	18	56	75	163	Λ MC 52104
Luchilla No. 3	48	236	76	307	Λ MC 52105
Luchilla Fraction	38	624	42	167	Λ MC 52106
Raven	22	77	82	150	Λ MC 52107
Manzanita No. 2	17	85	75	162	Λ MC 52108
Manzanita No. 3	18	17	82	148	Λ MC 52109
I.C.	36	548	75	161	Λ MC 52110
I.C. #2	47	438			Λ MC 52111
Gold Coin No. 2	46	470	82	152	Λ MC 52112
Gold Coin No. 4	48	187	82	151	Λ MC 52113
Black Eagle No. 1	48	169	82	149	Λ MC 52114
Gold Bar No. 1	48	446			Λ MC 52115
Gold Bar #2	48	446			Λ MC 52116
Warrior Extenshion No. 1	36	32	268	592	Λ MC 52117
Warrior Extencion No. 7	36	579	268	590	Λ MC 52118

(continued)

Page -8-

Claim Name	Recorded		Amended		B.L.M. Serial No.
	Docket	Page	Docket	Page	
Ralston 1	261	457			Λ MC 52119.
Ralston 2	261	458			Λ MC 52120.
Ralston 3	261	459			Λ MC 52121.
Ralston 4	261	460			Λ MC 52122.
Ralston 5	261	461			Λ MC 52123.
Ralston 6	261	462			Λ MC 52124.
Ralston 7	261	463			Λ MC 52125.
Ralston 8	261	464			Λ MC 52126.
Ralston 9	261	465			Λ MC 52127.
VIEW	449	264	555	804	Λ MC 24349
LAKEVIEW	449	263	555	798	Λ MC 24350
OVERLOOK	449	262	555	801	Λ MC 24351
LAKESIDE	449	261	555	807	Λ MC 24352

LAND SUBDIVISION LOCATION: Sections 13, 14, 23 & 24, Township 1 North, Range 14 East; Section 18, Township 1 North, Range 15 East, G.&S.R.B.M., Gila County, Arizona

RECEIVED  
B.L.M. AZ STATE OFFICE  
JUL 19 9 41 AM '88  
PHOENIX, ARIZONA

Page -9-

Claim Name	Recorded		Amended		B.I.M. Serial Number
	Docket	Page	Docket	Page	
1511551	303	639			Λ MC 52132
1511552	303	640			Λ MC 52133
2211551	303	641			Λ MC 52134
2211552	303	642			Λ MC 52135
2211553	303	643			Λ MC 52136
2211554	303	644			Λ MC 52137
2211555	303	645			Λ MC 52138
2211556	303	646			Λ MC 52139
2211557	303	647			Λ MC 52140
2211558	303	648			Λ MC 52141
2211559	315	978	319	638	Λ MC 52142
22115510	315	979	319	640	Λ MC 52143
22115511	315	980	319	642	Λ MC 52144
52132- 52144					
✓					
2611551	303	668			Λ MC 52164
2611552	303	669			Λ MC 52165
2611553	303	670			Λ MC 52166
2611554	303	671			Λ MC 52167
2611555	303	672			Λ MC 52168
2611556	303	673			Λ MC 52169
2711551	303	674			Λ MC 52170
2711552	303	675			Λ MC 52171
2711553	303	676			Λ MC 52172
52164- 52183					
✓					

LAND SUBDIVISION LOCATION: Sections 15, 22, 26 & 27, Township 1 North, Range 15½ East, G.&S.R.B.M., Gila County, Arizona

RECEIVED  
 B.L.M. AZ STATE OFFICE  
 JUL 19 9 41 AM '88  
 PHOENIX, ARIZONA

✓

RECEIVED  
 B.L.M. AZ STATE OFFICE  
 JUL 19 9 41 AM '88  
 PHOENIX, ARIZONA

DOCKET 739 PAGE 646

Page -10-

Claim Name	Recorded Gila Co.		Amended Gila Co.		B.L.M. Serial Number
	Docket	Page	Docket	Page	
Hoopes #3	2	232	295	546	Λ MC 52173
Hoopes #4	2	233	295	548	Λ MC 52174
Hoopes #5	2	234	295	550	Λ MC 52175
Hoopes #6	2	235	295	552	Λ MC 52176
Pink Limestone #1	170	534	295	537	Λ MC 52177
Pink Limestone #2	170	535	295	539	Λ MC 52178
Pink Limestone 3	295	541			Λ MC 52179
Pink Limestone 4	295	542			Λ MC 52180
Pink Limestone 5	295	543			Λ MC 52181
Pink Limestone 6	295	544			Λ MC 52182
Pink Limestone 7	295	545			Λ MC 52183
MgO #1	170	532			Λ MC 52259
MgO #2	170	533			Λ MC 52260
MgO 3	295	554			Λ MC 52261
MgO 4	295	555			Λ MC 52262
MgO 5	314	487			Λ MC 52263
Hoopes Placer #2	190	347			Λ MC 52264

LAND SUBDIVISION LOCATION: Sections 31 & 32, Township 2 North,  
 Range 15 East; Section 5, Township 1  
 North, Range 15 East, G.&S.R.B.M.,  
 Gila County, Arizona



RECEIVED  
B.L.M. AZ STATE OFFICE

JUL 19 9 41 AM '88

Page -11-

PHOENIX, ARIZONA

52184 - 52199

Claim Name	Recorded		Amended		B.L.M. Serial No.
	Docket	Page	Docket	Page	
Concho No. 3	35	172	211	71	Λ MC 52184
Concho No. 4	35	173	211	73	Λ MC 52185
CEDERS	41	587	196	87	Λ MC 52186
First Chance	43	393			Λ MC 52187
Bluebird	46	580			Λ MC 52188
Sunshine	48	8			Λ MC 52189
Busy Bee	48	287	211	75	Λ MC 52190
Roscoe #1	69	74			Λ MC 52191
Roscoe #3	69	76			Λ MC 52192
Roscoe #5	69	78			Λ MC 52193
Roscoe #9	69	425			Λ MC 52194
Clay No. 3	176	103	198	18	Λ MC 52195
Clay No. 4	176	104			Λ MC 52196
Clay No. 5	176	105	299	163	Λ MC 52197
Clay No. 6	201	571			Λ MC 52198
Clay No. 7	201	572			Λ MC 52199
Clay 10	205	358			Λ MC 52202
Clay 11	205	359			Λ MC 52203
Clay 12	205	360			Λ MC 52204
Clay 13	205	613			Λ MC 52205
Clay 14	205	614			Λ MC 52206
Clay 15	205	615			Λ MC 52207
Clay 16	205	616	299	165	Λ MC 52208
Clay 17	205	617			Λ MC 52209
Clay 18	205	618			Λ MC 52210
Jeanne	190	1			Λ MC 52211
Milly	192	286			Λ MC 52212
Ilene	192	287			Λ MC 52213
Mary Ann	192	288			Λ MC 52214
Robby	192	289			Λ MC 52215
Judy	192	290			Λ MC 52216
Janet	192	291			Λ MC 52217
The Omit Fractions	196	123	211	657	Λ MC 52218
F.C.F.	198	557			Λ MC 52219
Roscoe 10	207	85			Λ MC 52220
Roscoe 11	205	355			Λ MC 52221
Roscoe 12	205	356			Λ MC 52222

52202 -  
52242

(continued)

Page -12-

Claim Name	Recorded		Amended		D.L.M.
	Docket	Page	Docket	Page	Serial No.
Roscoe 13	205	357			A MC 52223
Roscoe 14	206	455	208	201	A MC 52224
Roscoe 16	206	520			A MC 52225
Boscoe 1	207	76			A MC 52226
Boscoe 2	207	77			A MC 52227
Boscoe 3	205	351	207	78	A MC 52228
Boscoe 4	207	79			A MC 52229
Boscoe 5	205	353			A MC 52230
Boscoe 6	207	80			A MC 52231
Boscoe 7	207	81			A MC 52232
Boscoe 8	207	82			A MC 52233
Boscoe 9	207	83			A MC 52234
Boscoe 10	207	84	208	200	A MC 52235
Boscoe 24	207	106			A MC 52236
Boscoe 25	208	202			A MC 52237
Robby Annex	207	86			A MC 52238
Sunshine Annex	207	87			A MC 52239
Milly Annex	207	88			A MC 52240
Lady Bird Vista 1	224	450			A MC 52241
Standard No. 15	227	483			A MC 52242
Bill Shaft No. 3	37	562	76	60	A MC 52246
Bill Shaft No. 4	37	563	76	61	A MC 52247
Bill Shaft No. 5	37	564	76	62	A MC 52248
Blue Bird	4	131	76	66	A MC 52254
Crow No. 3	48	347	76	69	A MC 52257
Crow No. 4	48	348	76	70	A MC 52258

LAND SUBDIVISION LOCATION: Sections 33, 34 & 35, Township 1 North, Range 14 East; Sections 1, 3 & 4, Township 1 South, Range 14 East, G.&S.R.B.M., Gila County, Arizona

RECEIVED  
B.L.M. AZ STATE OFFICE  
PHOENIX, ARIZONA  
JUL 19 3 41 AM '88

✓

RECEIVED  
 B.L.M. AZ STATE OFFICE  
 JUL 19 9 41 AM '88  
 PHOENIX, ARIZONA

Page -13-

52265 / 52392

Claim Name	County	Recorded				B.L.M. Serial No.
		Original		Amended		
		Book	Page	Book	Page	
Tip Top	Pinal	45	142	648	830	A MC 52265
Tip Top #1	Pinal	46	275			A MC 52266
Tip Top 2	Pinal	45	144	648	831	A MC 52267
Tip Top 3	Pinal	45	145	648	832	A MC 52268
Tip Top #4	Pinal	46	301			A MC 52269
Eder #10	Pinal	569	819			A MC 52270
Eder #11	Pinal	569	820			A MC 52271
Eder #12	Pinal	569	821			A MC 52272
Eder #13	Pinal	569	818			A MC 52273
Eder 14	Pinal	645	51			A MC 52274
	Gila	308	309			
Eder 15	Pinal	645	52			A MC 52275
	Gila	308	310			
Eder 16	Pinal	645	53	721	95	A MC 52276
	Gila	308	311	348	10	
Eder 17	Pinal	645	54	721	96	A MC 52277
	Gila	308	312	348	9	
Eder 18	Pinal	710	228			A MC 52278
	Gila	308	313			
Eder 19	Pinal	710	229	721	715	A MC 52279
	Gila	308	314	348	275	
Eder 22	Pinal	645	56			A MC 52280
	Gila	308	317			
Eder #23	Pinal	691	416			A MC 52281
Eder 27	Pinal	720	440			A MC 52282
Eder 31	Pinal	710	923			A MC 52283
Eder 32	Pinal	710	924			A MC 52284
Eder 34	Pinal	710	926			A MC 52285
Eder 35	Pinal	710	927			A MC 52286
Eder 36	Pinal	710	928			A MC 52287
Eder 38	Pinal	710	930			A MC 52288
Eder 39	Pinal	710	931			A MC 52289
Eder 40	Pinal	710	932			A MC 52290
Eder 42	Pinal	710	934			A MC 52291
Eder 43	Pinal	710	935			A MC 52292
Eder 44	Pinal	710	936			A MC 52293

(continued)

Claim Name	County	Recorded				B.L.M. Serial No.
		Original		Amended		
		Book	Page	Book	Page	
Eder 45	Pinal	710	937			A MC 52294
Eder 46	Pinal	710	938			A MC 52295
Eder 47	Pinal	710	939			A MC 52296
Eder 48	Pinal	710	940	721	97	A MC 52297
Eder 49	Pinal	710	941			A MC 52298
Eder 50	Pinal	710	942			A MC 52299
Eder 51	Pinal	710	943			A MC 52300
Eder 52	Pinal	710	944			A MC 52301
Eder 53	Pinal	710	945			A MC 52302
Eder 54	Pinal	710	946			A MC 52303
	Gila	341	802			
Eder 55	Pinal	710	947			A MC 52304
	Gila	341	803			
Eder 56	Pinal	710	948			A MC 52305
	Gila	341	804			
Eder 57	Pinal	710	949	721	98	A MC 52306
	Gila	341	805	348	8	
Eder 59	Pinal	710	951			A MC 52307
	Gila	341	807			
Eder 62	Pinal	721	716			A MC 52308
Eder 63	Pinal	721	717			A MC 52309
	Gila	348	276			
Eder 64	Pinal	721	718			A MC 52310
	Gila	348	277			
Eder 65	Pinal	721	719			A MC 52311
	Gila	348	278			
Eder 66	Pinal	721	720			A MC 52312
	Gila	348	279			
Eder 67	Pinal	721	721			A MC 52313
	Gila	348	280			
Eder 68	Pinal	721	722			A MC 52314
	Gila	348	281			
Eder 69	Pinal	721	723			A MC 52315
	Gila	348	282			
Eder 70	Gila	348	283			A MC 52316
Ghost 16	Pinal	497	450			A MC 52317
Ghost 27	Pinal	387	137			A MC 52318
Ghost 28	Pinal	387	138			A MC 52319
Ghost 29	Pinal	387	139			A MC 52320
Ghost 30	Pinal	387	140			A MC 52321
Ghost 31	Pinal	387	141			A MC 52322
Ghost 32	Pinal	497	451			A MC 52323
Ghost 33	Pinal	387	142			A MC 52324
Ghost 34	Pinal	387	143			A MC 52325
Ghost 38	Pinal	497	452			A MC 52326
Ghost 40	Pinal	497	453			A MC 52327

(continued)

RECEIVED  
B.L.M. AZ STATE OFFICE

PHOENIX, ARIZONA

JUL 19 9 41 AM '88

Claim Name	County	Recorded		Serial No.
		Original Book	Original Page	
Ghost 42	Pinal	497	454	A MC 52328
Ghost 48	Pinal	497	455	A MC 52329
Ghost 50	Pinal	497	456	A MC 52330
Ghost 61	Pinal	387	165	A MC 52331
Ghost 62	Pinal	387	166	A MC 52332
Ghost 63	Pinal	387	167	A MC 52333
Ghost 64	Pinal	387	168	A MC 52334
Ghost 65	Pinal	387	169	A MC 52335
Ghost 66	Pinal	387	170	A MC 52336
Ghost 90	Pinal	497	457	A MC 52337
Ghost 91	Pinal	497	458	A MC 52338
Ghost 92	Pinal	497	459	A MC 52339
Ghost 93	Pinal	387	194	A MC 52340
Ghost 94	Pinal	569	798	A MC 52341
Ghost 95	Pinal	387	195	A MC 52342
Ghost 96	Pinal	569	799	A MC 52343
Ghost 97	Pinal	387	196	A MC 52344
Ghost 98	Pinal	569	800	A MC 52345
Ghost 99	Pinal	387	197	A MC 52346
Ghost 100	Pinal	569	801	A MC 52347
Ghost 101	Pinal	387	198	A MC 52348
Ghost 102	Pinal	569	802	A MC 52349
Ghost 104	Pinal	569	803	A MC 52350
Ghost 106	Pinal	569	804	A MC 52351
Ghost 108	Pinal	569	805	A MC 52352
Ghost 110	Pinal	569	806	A MC 52353
Ghost 112	Pinal	569	807	A MC 52354
Ghost 114	Pinal	569	808	A MC 52355
Ghost 116	Pinal	569	809	A MC 52356
Ghost 118	Pinal	569	810	A MC 52357
Ghost 121	Pinal	569	811	A MC 52358
Ghost 122	Pinal	569	812	A MC 52359
Ghost 123	Pinal	569	813	A MC 52360
Ghost 124	Pinal	569	814	A MC 52361
Ghost 125	Pinal	569	815	A MC 52362
Ghost 126	Pinal	569	816	A MC 52363
Ghost 127	Pinal	569	817	A MC 52364
Ghost 131	Pinal	429	515	A MC 52365
Ghost 132	Pinal	429	516	A MC 52366
Ghost 133	Pinal	429	517	A MC 52367
Ghost 134	Pinal	429	518	A MC 52368
Ghost 135	Pinal	420	519	A MC 52369
Ghost 136	Pinal	429	520	A MC 52370
Ghost 137	Pinal	429	521	A MC 52371
Ghost 140	Pinal	387	202	A MC 52372
Ghost 141	Pinal	387	201	A MC 52373

(continued)

RECEIVED  
 B.L.M. AZ STATE OFFICE  
 JUL 19 9 41 AM '88  
 PHOENIX, ARIZONA

Claim Name	County	Recorded				Serial No.
		Original		Amended		
		Book	Page	Book	Page	
Ghost 142	Pinal	387	211			A MC 52374
Ghost 143	Pinal	387	212			A MC 52375
Ghost 144	Pinal	387	213			A MC 52376
Rim Rock	Pinal	648	821			A MC 52377
	Gila	29	282			
Rim Rock 1	Pinal	648	822			A MC 52378
	Gila	36	230			
Rim Rock 2	Pinal	648	823			A MC 52379
	Gila	36	231			
Rim Rock 3	Pinal	648	824			A MC 52380
	Gila	36	370			
Rim Rock 4	Pinal	716	575			A MC 52381
	Gila	37	179			
Rim Rock #5	Pinal	46	304	721	93	A MC 52382
Annex #5	Pinal	46	305	721	92	A MC 52383
Annex 6	Pinal	46	306	648	818	A MC 52384
Annex 7	Pinal	46	306	721	94	A MC 52385
Cap 130	Pinal	46	311			A MC 52386
Cap 131	Pinal	46	311			A MC 52387
"Moon Rise"	Gila	6	401			A MC 52388
Promoter	Gila	44	5	348	7	A MC 52389
Stars and Stripes	Gila	7	466	308	307	A MC 52390
Providence	Gila	40	444	309	649	A MC 52391
Sixty Four Extension	Pinal	716	573			A MC 52392
	Gila	22	356			
Eder 71	Gila	726	416			A MC 279919
Eder 72	Gila	726	419			A MC 279920
Eder 73	Gila	726	422			A MC 279921
	Pinal	1497	441			
Eder 74	Pinal	1497	443			A MC 279922
Eder 75	Pinal	1497	445			A MC 279923
Eder 76	Pinal	1497	447			A MC 279924

LAND SUBDIVISION LOCATION: Secs. 25, 26, 34, 35, & 36, T.1N., R.13E.; Secs. 1, 2, 11, & 12, T.1S., R.13E., G.&S.R.B.M., Gila and Pinal Counties, Arizona

279919-  
 ✓ 279924

RECEIVED  
 B.L.M. AZ STATE OFFICE  
 JUL 19 9 41 AM '88  
 PHOENIX, ARIZONA

Claim Name	B.L.M. Serial No.	Book/Page	Date Amended	Book/Page
IMI #1	A MC 201200	1169/940	201200 — 201212	
IMI #2	A MC 201201	1169/942		
IMI #3	A MC 201202	1172/327		
IMI #4	A MC 201203	1172/329		
IMI #5	A MC 201204	1172/331		
IMI #6	A MC 201205	1172/333		
IMI #7	A MC 201206	1172/335		
IMI #8	A MC 201207	1172/337		
IMI #9	A MC 201208	1172/339		
IMI #10	A MC 201209	1172/341		
IMI #11	A MC 201210	1172/343		
IMI #12	A MC 201211	1172/345		
IMI-13	A MC 201212	1172/347		

LAND SUBDIVISION LOCATION: Sections 15, 16, 21, & 22, Township 2 South,  
Range 11 East, G.&S.R.B.&M., Pinal County,  
Arizona

RECEIVED  
B.L.M. AZ STATE OFFICE  
JUL 19 5 41 AM '88  
PHOENIX, ARIZONA

**NOTICE!!**

**These documents have been scanned!**

**Do not place un-scanned documents beneath this notice!**

**Do not remove this notice from this file!**

GPO Jacket No. 560-102  
Print Order 61540  
Rise Business Services, LLC  
Job=AZ15 8/2/2019



Box Number= AZ15201



Claim Begin-End: AMC279919-AMC279919

**4 Annual Filings**



AZ15201-9

AMC279497-AMC279919



Lead File Numbers

298647

52072

279919

320760

324206

325818

327251

449096

27738

97634

39932

342236

356448

367050



201 South Main Street, Suite 1800  
Salt Lake City, Utah 84111  
Main 801.532.1234  
Fax 801.536.6111

A Professional  
Law Corporation

Jacqueline Hom Pope  
Certified Paralegal  
Direct 801.536.6672  
JPope@parsonsbehle.com

August 8, 2018

VIA FEDEX

Arizona State Office  
Bureau of Land Management  
Attention: Public Room  
One North Central Avenue, Suite 800  
Phoenix, Arizona 85004-4427

RECEIVED  
BLM AZ STATE OFFICE  
2018 AUG - 9 P 12: 35  
PHOENIX, ARIZONA

**Re: Payment of Claim Maintenance Fees for Carlota Copper Company**

Dear Ladies and Gentlemen:

Enclosed please find a check in the amount of \$76,725.00, as payment of the claim maintenance fees pursuant to 30 U.S.C. § 28f(a), as adjusted by 30 U.S. C. §28j(c) and implemented by notice in 74 *Federal Register* 30959-62 (June 29, 2009), as amended by the Consolidated Appropriations Act 2012, Pub. L. No. 112-74, 125 Stat. 786 (2011), and a notice in 79 *Federal Register* 36662-65 (June 30, 2014), for the assessment year beginning September 1, 2018, on behalf of Carlota Copper Company. Enclosed are copies of the Certification of Payment of Maintenance Fee in Lieu of Affidavit of Annual Assessment Work which will be filed with the Gila and Pinal County Recorder's offices.

I have also enclosed a self-addressed stamped envelope for purposes of returning a date-stamped copy of the letter and the affidavit along with the receipt for payment. Should you have any questions regarding the enclosed please do not hesitate to contact this office. Your assistance in this matter is greatly appreciated.

Sincerely,

Jacqueline Hom Pope, CLA  
Certified Paralegal

JP:

Enclosures

cc: Royanna Wild  
Nora R. Pincus  
R. Craig Johnson

# 4232445

After recording, please return to:

Nora R. Pincus  
Parsons Behle & Latimer  
201 South Main, Suite 1800  
Salt Lake City, Utah 84111

STATE OF UTAH )  
 ) ss:  
County of Salt Lake )

**CERTIFICATION OF PAYMENT OF MAINTENANCE FEE  
IN LIEU OF AFFIDAVIT OF ANNUAL ASSESSMENT WORK**

Nora R. Pincus, being first duly sworn, deposes and says that:


1. She is an agent for Carlota Copper Company, the owner of the unpatented lode mining claims and millsites situated in Pinal and Gila Counties, Arizona (the "Claims"), the location notices of which are of record in Pinal and Gila Counties, and in the records of the Arizona State Office of the Bureau of Land Management under the file numbers indicated in the attached Exhibit A.

2. Pursuant to the 30 U.S.C. § 28f(a), as adjusted by 30 U.S.C. § 28j(c) and implemented by notice in 74 Federal Register 30959-62 (June 29, 2009), as amended by the Consolidated Appropriations Act 2012, Pub. L. No. 112-74, 125 Stat. 786 (2011) and a notice in 79 Federal Register 36662-65 (June 30, 2014), the owner paid a maintenance fee of \$155 per claim to the Bureau of Land Management for the assessment year beginning September 1, 2018. This Affidavit is recorded to attest to the payment and receipt of such payment and as an affirmation of an intent to hold those Claims described in Exhibit A attached.

3. The names and address of the owner of the Claims for which this Certificate is prepared are Carlota Copper Company, 2624 Forest Service Road 287, P.O. Box 1009, Miami, Arizona 85539. THIS IS NOT A CHANGE OF ADDRESS


4. The mining claims within the Claims described herein are held and claimed by the owner for the valuable minerals contained therein and the millsites for uses related to the mining claims.


DATED this 8<sup>th</sup> day of August, 2018.

  
\_\_\_\_\_  
Nora R. Pincus

RECEIVED  
BLM AZ STATE OFFICE  
2018 AUG - 9 P 12:35  
PHOENIX, ARIZONA

Sworn and subscribed before me this 5<sup>th</sup> day of August, 2018, by Nora R. Pincus, agent.

  
\_\_\_\_\_  
Notary Public



RECEIVED  
BLM AZ STATE OFFICE  
2018 AUG - 9 P 12:35  
PHOENIX, ARIZONA

## EXHIBIT A – GILA AND PINAL COUNTIES

The following unpatented mining claims and millsites are situated in the Pioneer and Globe Mining Districts, Gila and Pinal Counties, Arizona, the names of which and the place of record of the location notices thereof in the official records of the respective counties and the Arizona State Office of the Bureau of Land Management, are as follows:

**GROUP III:** (Unpatented mining claims situated in Sections 25, 26, 35 and 36, Township 1 North, Range 13 East, G&SR Mer.)

<u>Claim Name</u>	<u>Date Located</u>	<u>Date Recorded</u>	<u>County Records Docket Page</u>	<u>Date Filed BLM</u>	<u>BLM AMC No.</u>
Gila County:					
Grizzly #1	7/18/89	7/24/89	774 120	9/1/89	298647
Amended		11/22/89	785 119	12/13/89	
Grizzly #2	7/18/89	7/24/89	774 123	9/1/89	298648
Amended		11/22/89	785 119	12/13/89	
Grizzly #3	7/18/89	7/24/89	774 126	9/1/89	298649
Amended		11/22/89	785 119	12/13/89	
Grizzly #4	7/18/89	7/24/89	774 129	9/1/89	298650
Amended		11/22/89	785 119	12/13/89	
Pinal County:					
		8/22/89	1625 631	9/1/89	
		11/22/89	1642 209	12/13/89	
Gila County:					
Grizzly #5	7/18/89	7/24/89	774 132	9/1/89	298651
Amended		11/22/89	785 119	12/13/89	
Pinal County:					
		8/22/89	1625 634	9/1/89	
		11/22/89	1642 209	12/13/89	
Gila County:					
Grizzly #6	7/18/89	7/24/89	774 135	9/1/89	298652
Amended		11/22/89	785 119	12/13/89	
Grizzly #7	7/18/89	7/24/89	774 138	9/1/89	298653
Amended		11/22/89	785 119	12/13/89	
Grizzly #8	7/18/89	7/24/89	774 141	9/1/89	298654
Amended		11/22/89	785 119	12/13/89	
Grizzly #9	7/18/89	7/24/89	774 144	9/1/89	298655
Amended		11/22/89	785 119	12/13/89	
Grizzly #10	7/18/89	7/24/89	774 147	9/1/89	298656
Amended		11/22/89	785 119	12/13/89	
Grizzly #11	7/18/89	7/24/89	774 150	9/1/89	298657
Amended		11/22/89	785 119	12/13/89	

RECEIVED  
 BLM AZ STATE OFFICE  
 2018 AUG - 9 P 12:34  
 PHOENIX, ARIZONA

ENTERED  
 AUG 14 2018  
 BY: \_\_\_\_\_

<u>Claim Name</u>	<u>Date Located</u>	<u>Date Recorded</u>	<u>County Records Docket Page</u>	<u>Date Filed BLM</u>	<u>BLM AMC No.</u>	
Grizzly #12 Amended	7/18/89	7/24/89	774 153	9/1/89	298658 <i>u</i>	
		11/22/89	785 119	12/13/89		
	7/18/89	8/22/89	Pinal County:			9/1/89
		11/22/89	1625 637	1642 209		12/13/89
Grizzly #13 Amended	7/18/89	7/24/89	774 156	9/1/89	298659 <i>u</i>	
		11/22/89	785 119	12/13/89		
Grizzly #14 Amended	7/18/89	7/24/89	774 159	9/1/89	298660 <i>u</i>	
		11/22/89	785 119	12/13/89		

RECEIVED  
 BLM AZ STATE OFFICE  
 2018 AUG -9 P 12:30  
 PHOENIX, ARIZONA

ENTERED  
 AUG 14 2018  
 BY: \_\_\_\_\_

**GROUP IV:** (Unpatented mining claims situated in Sections 26, 27, 34, 35 and 36, Township 1 North, Range 13 East; G&SR Mer.)

<u>Claim Name</u>	<u>Loc. Date</u>	<u>County</u>	<u>Original Recordation</u>		<u>Amended Recordation</u>		<u>BLM AMC Serial #</u>
			<u>Book</u>	<u>Page</u>	<u>Book</u>	<u>Page</u>	
Tip Top	3/2/29	Pinal	45	142	648	830	52265 <i>el</i>
Tip Top #1	8/1/30	Pinal	46	275			52266 <i>el</i>
Tip Top 2	3/2/29	Pinal	45	144	648	831	52267 <i>el</i>
Tip Top 3	3/10/29	Pinal	45	145	648	832	52268 <i>el</i>
Tip Top #4	8/1/30	Pinal	46	301			52269 <i>el</i>
Eder #10	4/21/69	Pinal	569	819			52270 <i>el</i>
Eder #11	4/21/69	Pinal	569	820			52271 <i>el</i>
Eder #12	4/21/69	Pinal	569	821			52272 <i>el</i>
Eder 14	9/27/71	Pinal	645	51			52274 <i>el</i>
		Gila	308	309			
Eder 15	9/27/71	Pinal	645	52			52275 <i>el</i>
		Gila	308	310			
Eder 16	9/27/71	Pinal	645	53	721	95	52276 <i>el</i>
		Gila	308	311	348	10	
Eder 17	9/27/71	Pinal	645	54	721	96	52277 <i>el</i>
		Gila	308	312	348	9	
Eder 18	9/27/71	Pinal	710	228			52278 <i>el</i>
		Gila	308	313			
Eder 19	9/27/71	Pinal	710	229	721	715	52279 <i>el</i>
		Gila	308	314	348	275	
Eder 22	9/27/71	Pinal	645	56			52280 <i>el</i>
		Gila	308	317			
Eder #23	1/4/73	Pinal	691	416			52281 <i>el</i>
Eder 27	9/11/73	Pinal	720	440			52282 <i>el</i>
Eder 34	6/14/73	Pinal	710	926			52285 <i>el</i>
Eder 35	6/14/73	Pinal	710	927			52286 <i>el</i>
Eder 36	6/14/73	Pinal	710	928			52287 <i>el</i>
Eder 39	6/13/73	Pinal	710	931			52289 <i>el</i>
Eder 40	6/14/73	Pinal	710	932			52290 <i>el</i>
Eder 43	6/13/73	Pinal	710	935			52292 <i>el</i>
Eder 44	6/14/73	Pinal	710	936			52293 <i>el</i>
Eder 45	6/13/73	Pinal	710	937			52294 <i>el</i>
Eder 46	6/13/73	Pinal	710	938			52295 <i>el</i>
Eder 47	6/13/73	Pinal	710	939			52296 <i>el</i>
Eder 48	6/13/73	Pinal	710	940	721	97	52297 <i>el</i>
Eder 49	6/12/73	Pinal	710	941			52298 <i>el</i>
Eder 50	6/12/73	Pinal	710	942			52299 <i>el</i>

PHOENIX, ARIZONA  
 RECEIVED  
 2016 AUG 14 12:36  
 OFFICE

ENTERED  
 5 AUG 14 2018  
 BY: \_\_\_\_\_

<u>Claim Name</u>	<u>Loc. Date</u>	<u>County</u>	<u>Original Recordation</u>		<u>Amended Recordation</u>		<u>BLM AMC</u>
			<u>Book</u>	<u>Page</u>	<u>Book</u>	<u>Page</u>	<u>Serial #</u>
Eder 51	6/12/73	Pinal	710	943			52300 <i>uk</i>
Eder 52	6/12/73	Pinal	710	944			52301 <i>uk</i>
Eder 53	6/12/73	Pinal	710	945			52302 <i>uk</i>
Eder 54	6/13/73	Pinal	710	946			52303 <i>uk</i>
		Gila	341	802			
Eder 55	6/13/73	Pinal	710	947			52304 <i>uk</i>
		Gila	341	803			
Eder 56	6/13/73	Pinal	710	948			52305 <i>uk</i>
		Gila	341	804			
Eder 57	6/12/73	Pinal	710	949	721	98	52306 <i>uk</i>
		Gila	341	805	348	8	
Eder 59	6/14/73	Pinal	710	951			52307 <i>uk</i>
		Gila	341	807			
Eder 62	9/7/73	Pinal	721	716			52308 <i>uk</i>
Eder 63	9/7/73	Pinal	721	717			52309 <i>uk</i>
		Gila	348	276			
Eder 64	9/7/73	Pinal	721	718			52310 <i>uk</i>
		Gila	348	277			
Eder 65	9/7/73	Pinal	721	719			52311 <i>uk</i>
		Gila	348	278			
Eder 66	9/7/73	Pinal	721	720			52312 <i>uk</i>
		Gila	348	279			
Eder 67	9/7/73	Pinal	721	721			52313 <i>uk</i>
		Gila	348	280			
Eder 68	9/7/73	Pinal	721	722			52314 <i>uk</i>
		Gila	348	281			
Eder 69	9/7/73	Pinal	721	723			52315 <i>uk</i>
		Gila	348	282			
Eder 70	9/24/73	Gila	348	283			52316 <i>uk</i>
Eder 71	11/24/87	Gila	726	416			279919a <i>uk</i>
Eder 72	11/24/87	Gila	726	419			279920 <i>uk</i>
Eder 73	11/24/87	Gila	726	422			279921 <i>uk</i>
		Pinal	1497	441			
Eder 74	11/24/87	Pinal	1497	443			279922 <i>uk</i>
Eder 75	11/24/87	Pinal	1497	445			279923 <i>uk</i>
Eder 76	11/24/87	Pinal	1497	447			279924 <i>uk</i>
Ghost 16	12/29/66	Pinal	497	450			52317 <i>uk</i>
Ghost 27	3/10/64	Pinal	387	137			52318 <i>uk</i>
Ghost 28	5/18/64	Pinal	387	138			52319 <i>uk</i>
Ghost 29	3/10/64	Pinal	387	139			52320 <i>uk</i>
Ghost 30	5/18/64	Pinal	387	140			52321 <i>uk</i>

PHOENIX, ARIZONA

2018 AUG -9 P 12:36

RECEIVED  
BLM FIELD OFFICE

INTERESTED  
AUG 14 2018  
BY: \_\_\_\_\_



<u>Claim Name</u>	<u>Loc. Date</u>	<u>County</u>	<u>Original Recordation</u>		<u>Amended Recordation</u>		<u>BLM AMC Serial #</u>
			<u>Book</u>	<u>Page</u>	<u>Book</u>	<u>Page</u>	
Ghost 31	3/10/64	Pinal	387	141			52322 <i>u</i>
Ghost 32	12/29/66	Pinal	497	451			52323 <i>u</i>
Ghost 38	12/29/66	Pinal	497	452			52326 <i>u</i>
Ghost 40	12/29/66	Pinal	497	453			52327 <i>u</i>
Ghost 42	12/29/66	Pinal	497	454			52328 <i>u</i>
Ghost 48	12/29/66	Pinal	497	455			52329 <i>u</i>
Ghost 50	12/29/66	Pinal	497	456			52330 <i>u</i>
Ghost 61	3/12/64	Pinal	387	165			52331 <i>u</i>
Ghost 62	3/12/64	Pinal	387	166			52332 <i>u</i>
Ghost 63	3/12/64	Pinal	387	167			52333 <i>u</i>
Ghost 66	3/12/64	Pinal	387	170			52336 <i>u</i>
Ghost 90	12/29/66	Pinal	497	457			52337 <i>u</i>
Ghost 93	3/16/64	Pinal	387	194			52340 <i>u</i>
Ghost 95	3/16/64	Pinal	387	195			52342 <i>u</i>
Ghost 97	3/16/64	Pinal	387	196			52344 <i>u</i>
Ghost 99	3/16/64	Pinal	387	197			52346 <i>u</i>
Ghost 131	9/23/65	Pinal	429	515			52365 <i>u</i>
Ghost 132	9/23/65	Pinal	429	516			52366 <i>u</i>
Ghost 133	9/23/65	Pinal	429	517			52367 <i>u</i>
Ghost 134	9/23/65	Pinal	429	518			52368 <i>u</i>
Ghost 135	9/23/65	Pinal	429	519			52369 <i>u</i>
Ghost 136	9/23/65	Pinal	429	520			52370 <i>u</i>
Ghost 137	9/23/65	Pinal	429	521			52371 <i>u</i>
Ghost 140	4/15/64	Pinal	387	209			52372 <i>u</i>
Ghost 141	4/15/64	Pinal	387	210			52373 <i>u</i>
Ghost 142	4/15/64	Pinal	387	211			52374 <i>u</i>
Ghost 143	4/15/64	Pinal	387	212			52375 <i>u</i>
Ghost 144	4/15/64	Pinal	387	213			52376 <i>u</i>
Rim Rock #5	8/1/30	Pinal	46	304	721	93	52382 <i>u</i>
Annex #5	8/1/30	Pinal	46	305	721	92	52383 <i>u</i>
Cap 130	7/24/30	Pinal	46	311			52386 <i>u</i>
Cap 131	7/25/30	Pinal	46	311			52387 <i>u</i>
"Moon Rise"	2/15/1899	Gila	6	401			52388 <i>u</i>
Promoter	11/14/29	Gila	44	5	348	7	52389 <i>u</i>
Stars and Stripes	1/1/02	Gila	7	466	308	307	52390 <i>u</i>
Providence	7/1/28	Gila	40	444	309	649	52391 <i>u</i>

INTERESTED  
AUG 14 2018  
BY:

RECEIVED  
BLM AT STATE OFFICE  
2018 AUG -9 P 12:36  
PHOENIX, ARIZONA

**GROUP V:** (Unpatented mining claims situated in Sections 4, 5, 6, 7, Township 1 South, Range 14 East; Sections 1, 2, 11, 12, Township 1 South, Range 13 East; Section 31, Township 1 North, Range 14 East; and Sections 14, 15, 22, 23, 25, 26, 27, Township 1 North, Range 13 East, G&SR Mer.)

<u>Claim Name</u>	<u>Date Located</u>	<u>Date Recorded</u>	<u>Cty</u>	<u>Cty Record Dkt</u>	<u>Page</u>	<u>Date Filed BLM</u>	<u>BLM AMC Serial No.</u>
Kelly #1	1/26/92	3/12/92	Gila	860	997	4/16/92	320760 <i>af</i>
Kelly #2	1/26/92	3/12/92	Gila	860	1000	4/16/92	320761 <i>af</i>
Kelly #3	1/26/92	3/12/92	Gila	861	01	4/16/92	320762 <i>af</i>
Kelly #4	1/26/92	3/12/92	Gila	861	04	4/16/92	320763 <i>af</i>
Kelly #5	1/26/92	3/12/92	Gila	861	07	4/16/92	320764 <i>af</i>
Kelly #6	1/28/92	3/12/92	Gila	861	10	4/16/92	320765 <i>af</i>
Kelly #7	1/26/92	3/12/92	Gila	861	13	4/16/92	320766 <i>af</i>
Kelly #8	1/28/92	3/12/92	Gila	861	16	4/16/92	320767 <i>af</i>
Kelly #9	1/26/92	3/12/92	Gila	861	19	4/16/92	320768 <i>af</i>
Kelly #10	1/28/92	3/12/92	Gila	861	22	4/16/92	320769 <i>af</i>
Kelly #11	1/26/92	3/12/92	Gila	861	25	4/16/92	320770 <i>af</i>
Kelly #12	1/28/92	3/12/92	Gila	861	28	4/16/92	320771 <i>af</i>
Kelly #13	1/26/92	3/12/92	Gila	861	31	4/16/92	320772 <i>af</i>
Kelly #14	1/28/92	3/12/92	Gila	861	34	4/16/92	320773 <i>af</i>
Kelly #15	1/28/92	3/12/92	Gila	861	37	4/16/92	320774 <i>af</i>
Kelly #16	1/28/92	3/12/92	Gila	861	40	4/16/92	320775 <i>af</i>
Kelly #17	1/28/92	3/12/92	Gila	861	43	4/16/92	320776 <i>af</i>
Kelly #18	1/28/92	3/12/92	Gila	861	46	4/16/92	320777 <i>af</i>
Kelly #19	1/28/92	3/12/92	Gila	861	49	4/16/92	320778 <i>af</i>
Kelly #20	1/26/92	3/12/92	Gila	861	52	4/16/92	320779 <i>af</i>
Kelly #21	1/27/92	3/12/92	Gila	861	55	4/16/92	320780 <i>af</i>
Kelly #22	1/27/92	3/12/92	Gila	861	58	4/16/92	320781 <i>af</i>
Kelly #23	1/27/92	3/12/92	Gila	861	61	4/16/92	320782 <i>af</i>
Kelly #24	1/27/92	3/12/92	Gila	861	64	4/16/92	320783 <i>af</i>
Kelly #25	1/27/92	3/12/92	Gila	861	67	4/16/92	320784 <i>af</i>
Kelly #26	1/27/92	3/12/92	Gila	861	70	4/16/92	320785 <i>af</i>
Kelly #27	1/29/92	3/12/92	Gila	861	73	4/16/92	320786 <i>af</i>
			Pinal	1809	641		
Kelly #28	1/29/92	3/12/92	Gila	861	76	4/16/92	320787 <i>af</i>
			Pinal	1809	643		
Kelly #29	1/29/92	3/12/92	Gila	861	79	4/16/92	320788 <i>af</i>
			Pinal	1809	645		
Kelly #30	1/29/92	3/12/92	Gila	861	82	4/16/92	320789 <i>af</i>
Kelly #31-A	7/11/92	8/06/92	Gila	877	747	8/27/92	320790 <i>af</i>
		8/13/92	Pinal	1845	922		
Kelly #32	1/29/92	3/12/92	Gila	861	88	4/16/92	320791 <i>af</i>

PHOENIX, ARIZONA

RECEIVED  
 BLM STATE OFFICE  
 2018 AUG -8 P 12:36

INTEREST  
 AUG 14 2018

<u>Claim Name</u>	<u>Date Located</u>	<u>Date Recorded</u>	<u>Cty</u>	<u>Cty Record Dkt</u>	<u>Page</u>	<u>Date Filed BLM</u>	<u>BLM AMC Serial No.</u>
Kelly #33	1/29/92	3/12/92	Pinal	1809	649	4/16/92	320792
Kelly #34	1/29/92	3/12/92	Gila	861	91	4/16/92	320793
			Pinal	1809	651		
Kelly #35	1/29/92	3/12/92	Pinal	1809	653	4/16/92	320794
Kelly #36	1/29/92	3/12/92	Gila	861	94	4/16/92	320795
			Pinal	1809	655		
Kelly #37	1/28/92	3/12/92	Pinal	1809	657	4/16/92	320796
Kelly #38	1/28/92	3/12/92	Gila	861	97	4/16/92	320797
	1/29/92	3/12/92	Pinal	1809	659		
Kelly #39	1/28/92	3/12/92	Pinal	1809	661	4/16/92	320798
Kelly #40	1/31/92	3/12/92	Pinal	1809	663	4/16/92	320799
Kelly #53	1/30/92	3/12/92	Pinal	1809	671	4/16/92	320803
Kelly #57	1/30/92	3/12/92	Pinal	1809	673	4/16/92	320804
Kelly #58	1/30/92	3/12/92	Pinal	1809	675	4/16/92	320805
Kelly #59	1/30/92	3/12/92	Pinal	1809	677	4/16/92	320806
Kelly #60	1/30/92	3/12/92	Pinal	1809	679	4/16/92	320807
Kelly #66	1/30/92	3/12/92	Pinal	1809	691	4/16/92	320813
Kelly #67	1/30/92	3/12/92	Pinal	1809	693	4/16/92	320814
Kelly #68	1/30/92	3/12/92	Pinal	1809	695	4/16/92	320815
Kelly #71	1/30/92	3/12/92	Pinal	1809	697	4/16/92	320816
Kelly #72	1/30/92	3/12/92	Pinal	1809	699	4/16/92	320817
Kelly #73	1/30/92	3/12/92	Pinal	1809	701	4/16/92	320818
Kelly #83	2/01/92	3/12/92	Pinal	1809	721	4/16/92	320828
Kelly #84	2/01/92	3/12/92	Pinal	1809	723	4/16/92	320829
Kelly #86	2/01/92	3/12/92	Pinal	1809	727	4/16/92	320831
Kelly #87	2/01/92	3/12/92	Pinal	1809	729	4/16/92	320832
Kelly #89	2/01/92	3/12/92	Pinal	1809	733	4/16/92	320834
Kelly #90	2/01/92	3/12/92	Pinal	1809	735	4/16/92	320835
Kelly #91	2/02/92	3/12/92	Pinal	1809	737	4/16/92	320836
Kelly #92	2/02/92	3/12/92	Gila	861	100	4/16/92	320837
			Pinal	1809	739		
Kelly #93	2/02/92	3/12/92	Gila	861	103	4/16/92	320838
			Pinal	1809	741		
Kelly #94	2/02/92	3/12/92	Gila	861	106	4/16/92	320839
Kelly #95	2/02/92	3/12/92	Gila	861	109	4/16/92	320840
			Pinal	1809	743		
Kelly #96	2/02/92	3/12/92	Gila	861	112	4/16/92	320841
			Pinal	1809	745		
Kelly #97	2/02/92	3/12/92	Gila	861	115	4/16/92	320842
Kelly #98	2/02/92	3/12/92	Gila	861	118	4/16/92	320843
Kelly #99	2/02/92	3/12/92	Gila	861	121	4/16/92	320844

RECEIVED  
 BLM ARIZONA OFFICE  
 PHOENIX, ARIZONA  
 AUG 14 12:36

INTERESTED  
 AUG 14 2018

<u>Claim Name</u>	<u>Date Located</u>	<u>Date Recorded</u>	<u>Cty</u>	<u>Cty Record</u>		<u>Date Filed BLM</u>	<u>BLM AMC Serial No.</u>
				<u>Dkt</u>	<u>Page</u>		
Kelly #100	2/04/92	3/12/92	Gila	861	124	4/16/92	320845 <i>ll</i>
Kelly #101	10/31/92	12/14/92	Gila	892	489	1/19/93	325818 <i>ll</i>
Kelly #103	10/31/92	12/14/92	Gila	892	495	1/19/93	325820 <i>ll</i>
Kelly #104	10/31/92	12/14/92	Gila	892	498	1/19/93	325821 <i>ll</i>
Kelly #105	10/31/92	12/14/92	Gila	892	501	1/19/93	325822 <i>ll</i>
Kelly #106	10/31/92	12/14/92	Gila	892	504	1/19/93	325823 <i>ll</i>
Kelly #107	10/31/92	12/14/92	Gila	892	507	1/19/93	325824 <i>ll</i>
Kelly #112	10/31/92	12/14/92	Gila	892	522	1/19/93	325829 <i>ll</i>
Kelly #113	10/31/92	12/14/92	Gila	892	525	1/19/93	325830 <i>ll</i>
Kelly #114	10/31/92	12/14/92	Gila	892	528	1/19/93	325831 <i>ll</i>
Kelly #115	10/31/92	12/14/92	Gila	892	531	1/19/93	325832 <i>ll</i>
Kelly #120	11/9/92	12/14/92	Gila	892	546	1/19/93	325837 <i>ll</i>
Kelly #121	11/9/92	12/14/92	Gila	892	549	1/19/93	325838 <i>ll</i>
Kelly #122	11/9/92	12/14/92	Gila	892	552	1/19/93	325839 <i>ll</i>
Kelly #123	11/9/92	12/14/92	Gila	892	555	1/19/93	325840 <i>ll</i>
Kelly #124	11/9/92	12/14/92	Gila	892	558	1/19/93	325841 <i>ll</i>
Kelly #125	11/8/92	12/14/92	Gila	892	561	1/19/93	325842 <i>ll</i>
Kelly #126	11/8/92	12/14/92	Gila	892	564	1/19/93	325843 <i>ll</i>
Kelly #127	11/8/92	12/14/92	Gila	892	567	1/19/93	325844 <i>ll</i>
Kelly #128	11/8/92	12/14/92	Gila	892	570	1/19/93	325845 <i>ll</i>
			Pinal	1874	047		
Kelly #129	11/8/92	12/14/92	Gila	892	573	1/19/93	325846 <i>ll</i>
Kelly #130	11/8/92	12/14/92	Gila	892	576	1/19/93	325847 <i>ll</i>
Kelly #131	11/8/92	12/14/92	Gila	892	579	1/19/93	325848 <i>ll</i>
Kelly #132	11/7/92	12/14/92	Gila	892	582	1/19/93	325849 <i>ll</i>
			Pinal	1874	049		
Kelly #133	11/7/92	12/14/92	Gila	892	585	1/19/93	325850 <i>ll</i>
Kelly #134	11/7/92	12/14/92	Gila	892	588	1/19/93	325851 <i>ll</i>
Kelly #135	11/7/92	12/14/92	Gila	892	591	1/19/93	325852 <i>ll</i>
Kelly #136	11/7/92	12/14/92	Gila	892	594	1/19/93	325853 <i>ll</i>
			Pinal	1874	051		
Kelly #137	11/7/92	12/14/92	Gila	892	597	1/19/93	325854 <i>ll</i>
			Pinal	1874	053		
Kelly #138	11/7/92	12/14/92	Gila	892	600	1/19/93	325855 <i>ll</i>
Kelly #139	11/7/92	12/14/92	Gila	892	601	1/19/93	325856 <i>ll</i>
Kelly #140	11/7/92	12/14/92	Gila	892	604	1/19/93	325857 <i>ll</i>
Kelly #141	11/7/92	12/14/92	Gila	892	607	1/19/93	325858 <i>ll</i>
Kelly #142	11/7/92	12/14/92	Gila	892	610	1/19/93	325859 <i>ll</i>
Kelly #143	11/7/92	12/14/92	Gila	892	613	1/19/93	325860 <i>ll</i>
Kelly #144	11/7/92	12/14/92	Gila	892	616	1/19/93	325861 <i>ll</i>
Kelly #145	11/7/92	12/14/92	Gila	892	619	1/19/93	325862 <i>ll</i>

ENTERED  
 AUG 14 2018  
 BY:

RECEIVED  
 BLM DISTRICT OFFICE  
 PHOENIX, ARIZONA  
 P 12: 36

<u>Claim Name</u>	<u>Date Located</u>	<u>Date Recorded</u>	<u>Cty</u>	<u>Cty Dkt</u>	<u>Record Page</u>	<u>Date Filed BLM</u>	<u>BLM AMC Serial No.</u>
Kelly #146	11/7/92	12/14/92	Gila	892	622	1/19/93	325863 <i>ee</i>
Kelly #147	11/7/92	12/14/92	Gila	892	625	1/19/93	325864 <i>ee</i>
Kelly #148	11/6/92	12/14/92	Gila	892	628	1/19/93	325865 <i>ee</i>
Kelly #149	11/6/92	12/14/92	Gila	892	631	1/19/93	325866 <i>ee</i>
Kelly #150	11/6/92	12/14/92	Gila	892	634	1/19/93	325867 <i>ee</i>
Kelly #151	7/30/93	8/23/93	Gila	93-635862		8/23/93	327254 <i>ee</i>
Kelly #152	7/30/93	8/23/93	Gila	93-635863		8/23/93	327255 <i>ee</i>
Kelly #153	7/30/93	8/23/93	Gila	93-635864		8/23/93	327256 <i>ee</i>
			Pinal	1936	617		
Kelly #154	7/30/93	8/23/93	Gila	93-635865		8/23/93	327257 <i>ee</i>
			Pinal	1936	619		
Kelly #155	7/30/93	8/23/93	Gila	93-635866		8/23/93	327258 <i>ee</i>
			Pinal	1936	621		
Kelly #156	1/11/18	2/08/18	Gila	2018-001198		2/08/18	449096 <i>ee</i>
Kelly #157	7/30/93	8/23/93	Pinal	1936	625	8/23/93	327260 <i>ee</i>
Kelly #158	7/30/93	8/23/93	Gila	93-635861		8/23/93	327261 <i>ee</i>
			Pinal	1936	627		
Kelly #159	7/30/93	8/23/93	Pinal	1936	629	8/23/93	327262 <i>ee</i>
Kelly #160	7/30/93	8/23/93	Pinal	1936	631	8/23/93	327263 <i>ee</i>
Kelly #161	7/30/93	8/23/93	Pinal	1936	633	8/23/93	327264 <i>ee</i>
Kelly #162	7/30/93	8/23/93	Pinal	1936	635	8/23/93	327265 <i>ee</i>
Kelly #163	7/30/93	8/23/93	Pinal	1936	637	8/23/93	327266 <i>ee</i>

PHOENIX, ARIZONA

2018 AUG - 9 P 12: 36

RECEIVED  
BLM AZ STATE OFFICE

INTERE  
AUG 14 2018  
BY: \_\_\_\_\_

**GROUP VI:** (Unpatented mining claims situated in Section 36, Township 1 North, Range 13 East; Section 31, Township 1 North, Range 14 East; Section 1, Township 1 South, Range 13 East; and Section 6, Township 1 South, Range 14 East, Gila County, G&SR Mer.)

<u>Claim Name</u>	<u>Recorded Book/Docket Page</u>	<u>BLM AMC Serial No.</u>
Lizard No. 27	47 348	28018 <i>ek</i>
Rejected No. 1	31 415	28020 <i>ek</i>
Rejected No. 2	31 416	28019 <i>er</i>
Amended	52 374	
Rejected No. 3	53 184	28016 <i>el</i>
Rejected No. 4	493 569	97634 <i>ek</i>
Rejected No. 5	493 571	97635 <i>ek</i>
Rejected No. 6	493 573	97636 <i>ek</i>
Rejected No. 7	493 575	97637 <i>ek</i>
Rejected No. 8	493 577	97638 <i>ek</i>
Rejected No. 9	493 579	97639 <i>ek</i>
Rejected No. 10	493 581	97640 <i>ek</i>
Rejected No. 11	493 583	97641 <i>ek</i>
Rejected No. 12	493 585	97642 <i>ek</i>
Rejected No. 13	493 587	97643 <i>ek</i>

RECEIVED  
 BLM AZ STATE OFFICE  
 2018 AUG -9 P 12: 36  
 PHOENIX, ARIZONA

INTEREST  
 AUG 14 2018  
 BY:

**GROUP VII:** (Unpatented mining claims situated in Section 36, Township 1 North, Range 13 East, Gila County, G&SR Mer.)

<u>Claim Name</u>	<u>Location Date</u>	<u>Recorded Book</u>	<u>Page</u>	<u>BLM AMC Serial No.</u>
Overside	9/1/39	48	70	27989
Amended	6/17/59	102	43	
Amended	5/23/93	909	127	
Crown Point Ext. No. 1	6/17/59	102	37	27990
Amended	5/23/93	909	131	
Crown Point Ext. No. 2	6/17/59	102	38	27991
Amended	5/23/93	909	133	
Old Abe	9/1/39	48	70	27992
Amended	6/17/59	102	39	
Amended	5/23/93	909	124	
Old Abe No. 1	10/1/39	48	82	27993
Amended	6/17/59	102	41	
Amended	5/23/93	909	129	

RECEIVED  
BLM AZ STATE OFFICE  
2018 AUG - 9 P 12:36  
PHOENIX, ARIZONA

INTERESTED  
AUG 14 2018  
BY: \_\_\_\_\_

**GROUP VIII:** (Unpatented mining claims situated in Section 36, Township 1 North, Range 13 East, G&SR Mer., Gila County)

<u>Claim Name</u>	<u>Location Date</u>	<u>Cty Record</u>		<u>BLM AMC Serial No.</u>
		<u>Book</u>	<u>Page</u>	
Brewery	3/12/1892	4	145	39932 <i>ef</i>
Amended	5/23/93	909	116	
Clipper	1/20/1906	1	286	39933 <i>ef</i>
Amended	5/23/93	909	118	
Old Abe	9/1/39	48	70	39934 <i>ef</i>
Amended	5/23/93	909	124	
Thomas Jefferson	9/1/39	48	71	39935 <i>ef</i>
Amended	5/23/93	909	120	
Blue Jay Fraction	11/21/42	48	357	39936 <i>ef</i>
Amended	5/23/93	909	122	
Vat	11/25/59	112	344	39937 <i>ef</i>

RECEIVED  
BLM AZ STATE OFFICE  
2010 AUG -9 P 12:36  
PHOENIX, ARIZONA

INTEREST  
AUG 14 2013  
BY: \_\_\_\_\_



**GROUP IX:** (Unpatented mining claims situated in Section 36, Township 1 North, Range 13 East, G&SR Mer., Gila County)

<u>Claim Name</u>	<u>Location Date</u>	<u>Cty Record Book Page</u>		<u>BLM AMC Serial No.</u>
Lost Knife #1	5/23/59	100	416	39938 <i>u</i>
Amended	3/17/68	230	418	
Lost Knife #2	10/28/59	108	133	39939 <i>u</i>
Amended	3/17/68	230	415	
Manganese Cap	5/06/65	176	507	39940 <i>es</i>
Amended	3/17/68	230	419	
Galena	5/06/65	176	508	39941 <i>u</i>
Amended	3/17/68	230	416	
Dew	6/1/68	237	635	39942 <i>u</i>
Lad	6/1/68	237	636	39943 <i>u</i>

RECEIVED  
 BLM AZ STATE OFFICE  
 2018 AUG -9 P 12:31  
 PHOENIX, ARIZONA

INTERE  
 AUG 14 2018  
 BY:

**GROUP X:** (Unpatented millsites situated in Section 23 and 26, Township 1 North, Range 13 East, G&SR Mer., Gila County)

<u>Claim Name</u>	<u>Date Located</u>	<u>Date Recorded</u>	<u>Cty Record Dkt</u>	<u>Page</u>	<u>Date Filed BLM</u>	<u>BLM AMC Serial No.</u>
Sick-A-More #1	6/16/93	8/23/93	93-635858		8/23/93	327251 <i>du</i>
Sick-A-More #2	6/16/93	8/23/93	93-635859		8/23/93	327252 <i>KA</i>
Sick-A-More #3	6/16/93	8/23/93	93-635860		8/23/93	327253 <i>KA</i>

RECEIVED  
 BLM AZ STATE OFFICE  
 2018 AUG - 9 P 12: 37  
 PHOENIX, ARIZONA

INTERE  
 AUG 14 2018  
 BY:

**GROUP XI:** (Unpatented millsites situated in Sections 25, 26, 35 and 36, Township 1 North, Range 13 East; Section 31, Township 1 North, Range 14 East, Sections 1, 12, Township 1 South, Range 13 East; and Section 6, Township 1 South, Range 14 East, G&SR Mer., Gila and Pinal Counties)

<u>Claim Name</u>	<u>Date Located</u>	<u>Date Recorded</u>	<u>Cty</u>	<u>Cty Record Dkt</u>	<u>Page</u>	<u>Date Filed BLM</u>	<u>BLM AMC Serial No.</u>
Kosher #1	09/12/96	12/04/96	Gila	96-019602		12/03/96	342296 <i>ad</i>
Kosher #2	09/12/96	12/04/96	Gila	96-019603		12/03/96	342297 <i>u</i>
Kosher #3	09/12/96	12/04/96	Gila	96-019604		12/03/96	342298 <i>u</i>
Kosher #4	09/12/96	12/04/96	Gila	96-019605		12/03/96	342299 <i>u</i>
Kosher #5	09/12/96	12/04/96	Gila	96-019606		12/03/96	342300 <i>u</i>
Kosher #6	09/12/96	12/04/96	Gila	96-019607		12/03/96	342301 <i>u</i>
Kosher #7	09/12/96	12/04/96	Gila	96-019608		12/03/96	342302 <i>u</i>
Kosher #8	09/12/96	12/04/96	Gila	96-019609		12/03/96	342303 <i>u</i>
Kosher #9	09/12/96	12/04/96	Gila	96-019610		12/03/96	342304 <i>u</i>
Kosher #10	09/12/96	12/04/96	Gila	96-019611		12/03/96	342305 <i>u</i>
Kosher #11	09/12/96	12/04/96	Gila	96-019612		12/03/96	342306 <i>ad</i>
Kosher #12	09/12/96	12/04/96	Gila	96-019613		12/03/96	342307 <i>u</i>
Kosher #13	09/12/96	12/04/96	Gila	96-019614		12/03/96	342308 <i>u</i>
Kosher #14	09/12/96	12/04/96	Gila	96-019615		12/03/96	342309 <i>u</i>
Kosher #15	09/12/96	12/04/96	Gila	96-019616		12/03/96	342310 <i>u</i>
Kosher #16	09/12/96	12/04/96	Gila	96-019617		12/03/96	342311 <i>u</i>
Kosher #17	09/12/96	12/04/96	Gila	96-019618		12/03/96	342312 <i>u</i>
Kosher #18	09/12/96	12/04/96	Gila	96-019619		12/03/96	342313 <i>u</i>
Kosher #19	09/12/96	12/04/96	Gila	96-019620		12/03/96	342314 <i>u</i>
Kosher #20	09/12/96	12/04/96	Gila	96-019621		12/03/96	342315 <i>u</i>
Kosher #21	09/12/96	12/04/96	Gila	96-019622		12/03/96	342316 <i>u</i>
Kosher #22	09/12/96	12/04/96	Gila	96-019623		12/03/96	342317 <i>u</i>
Kosher #23	09/12/96	12/04/96	Gila	96-019624		12/03/96	342318 <i>u</i>
Kosher #23	09/12/96	12/04/96	Pinal	1996-040016		12/03/96	
Kosher #24	09/12/96	12/04/96	Gila	96-019625		12/03/96	342319 <i>u</i>
Kosher #25	09/12/96	12/04/96	Gila	96-019626		12/03/96	342320 <i>u</i>
Kosher #26	09/12/96	12/04/96	Gila	96-019627		12/03/96	342321 <i>u</i>
Kosher #27	09/12/96	12/04/96	Gila	96-019628		12/03/96	342322 <i>u</i>
Kosher #28	09/12/96	12/04/96	Gila	96-019629		12/03/96	342323 <i>u</i>
Kosher #29	09/12/96	12/04/96	Gila	96-019630		12/03/96	342324 <i>u</i>
Kosher #30	09/12/96	12/04/96	Gila	96-019631		12/03/96	342325 <i>u</i>
Kosher #31	09/12/96	12/04/96	Gila	96-019632		12/03/96	342326 <i>u</i>
Kosher #32	09/12/96	12/04/96	Pinal	1996-040017		12/03/96	342327 <i>u</i>
Kosher #33	09/12/96	12/04/96	Gila	96-019633		12/03/96	342328 <i>u</i>
Kosher #33	09/12/96	12/04/96	Pinal	1996-040018		12/03/96	
Kosher #34	09/12/96	12/04/96	Gila	96-019634		12/03/96	342329 <i>u</i>

PHOENIX, ARIZONA

RECEIVED  
BLM OFFICE  
AUG - 9 12:37

INTEREST  
AUG 14 2018

<u>Claim Name</u>	<u>Date Located</u>	<u>Date Recorded</u>	<u>Cty</u>	<u>Cty Record Dkt</u>	<u>Page</u>	<u>Date Filed BLM</u>	<u>BLM AMC Serial No.</u>
Kosher #34	09/12/96	12/04/96	Pinal	1996-040019		12/03/96	
Kosher #35	09/12/96	12/04/96	Gila	96-019635		12/03/96	342330
Kosher #36	09/12/96	12/04/96	Gila	96-019636		12/03/96	342331
Kosher #37	09/12/96	12/04/96	Gila	96-019637		12/03/96	342332
Kosher #38	09/12/96	12/04/96	Gila	96-019638		12/03/96	342333
Kosher #39	09/12/96	12/04/96	Gila	96-019639		12/03/96	342334
Kosher #40	09/12/96	12/04/96	Gila	96-019640		12/03/96	342335
Kosher #41	09/12/96	12/04/96	Gila	96-019641		12/03/96	342336
Kosher #42	09/12/96	12/04/96	Gila	96-019642		12/03/96	342337
Kosher #43	09/12/96	12/04/96	Gila	96-019643		12/03/96	342338
Kosher #44	09/12/96	12/04/96	Pinal	1996-040020		12/03/96	342339
Kosher #45	09/12/96	12/04/96	Pinal	1996-040021		12/03/96	342340
Kosher #46	09/12/96	12/04/96	Pinal	1996-040022		12/03/96	342341
Kosher #46	09/12/96	12/04/96	Gila	96-019644		12/03/96	
Kosher #47	09/12/96	12/04/96	Pinal	1996-040023		12/03/96	342342
Kosher #47	09/12/96	12/04/96	Gila	96-019645		12/03/96	
Kosher #48	09/12/96	12/04/96	Gila	96-019646		12/03/96	342343
Kosher #49	09/12/96	12/04/96	Gila	96-019647		12/03/96	342344
Kosher #50	09/12/96	12/04/96	Gila	96-019648		12/03/96	342345
Kosher #51	09/12/96	12/04/96	Gila	96-019649		12/03/96	342346
Kosher #52	09/12/96	12/04/96	Gila	96-019650		12/03/96	342347
Kosher #53	09/12/96	12/04/96	Gila	96-019651		12/03/96	342348
Kosher #54	09/12/96	12/04/96	Gila	96-019652		12/03/96	342349
Kosher #55	09/12/96	12/04/96	Gila	96-019653		12/03/96	342350
Kosher #56	09/12/96	12/04/96	Gila	96-019654		12/03/96	342351
Kosher #57	09/12/96	12/04/96	Pinal	1996-040024		12/03/96	342352
Kosher #58	09/12/96	12/04/96	Pinal	1996-040025		12/03/96	342353
Kosher #59	09/12/96	12/04/96	Pinal	1996-040026		12/03/96	342354
Kosher #60	09/12/96	12/04/96	Pinal	1996-040027		12/03/96	342355
Kosher #60	09/12/96	12/04/96	Gila	96-019655		12/03/96	
Kosher #61	09/12/96	12/04/96	Pinal	1996-040028		12/03/96	342356
Kosher #61	09/12/96	12/04/96	Gila	96-019656		12/03/96	
Kosher #62	09/12/96	12/04/96	Gila	96-019657		12/03/96	342357
Kosher #63	09/12/96	12/04/96	Gila	96-019658		12/03/96	342358
Kosher #64	09/12/96	12/04/96	Gila	96-019659		12/03/96	342359
Kosher #65	09/12/96	12/04/96	Gila	96-019660		12/03/96	342360
Kosher #66	09/12/96	12/04/96	Gila	96-019661		12/03/96	342361
Kosher #67	09/12/96	12/04/96	Gila	96-019662		12/03/96	342362
Kosher #68	09/12/96	12/04/96	Gila	96-019663		12/03/96	342363
Kosher #69	09/12/96	12/04/96	Pinal	1996-040029		12/03/96	342364
Kosher #70	09/12/96	12/04/96	Pinal	1996-040030		12/03/96	342365

RECEIVED  
 BLM STATE OFFICE  
 PHOENIX, ARIZONA  
 AUG 14 1998  
 12:37

INTEREST  
 AUG 14 1998

<u>Claim Name</u>	<u>Date Located</u>	<u>Date Recorded</u>	<u>Cty</u>	<u>Cty Record Dkt</u>	<u>Page</u>	<u>Date Filed BLM</u>	<u>BLM AMC Serial No.</u>
Kosher #71	09/12/96	12/04/96	Pinal	1996-040031		12/03/96	342366 <i>ak</i>
Kosher #72	09/12/96	12/04/96	Pinal	1996-040032		12/03/96	342367 <i>ak</i>
Kosher #73	09/12/96	12/04/96	Pinal	1996-040033		12/03/96	342368 <i>ak</i>
Kosher #73	09/12/96	12/04/96	Gila	96-019664		12/03/96	
Kosher #74	09/12/96	12/04/96	Gila	96-019665		12/03/96	342369 <i>ak</i>
Kosher #75	09/12/96	12/04/96	Gila	96-019666		12/03/96	342370 <i>ak</i>
Kosher #76	09/12/96	12/04/96	Gila	96-019667		12/03/96	342371 <i>ak</i>
Kosher #77	09/12/96	12/04/96	Gila	96-019668		12/03/96	342372 <i>ak</i>
Kosher #78	09/12/96	12/04/96	Gila	96-019669		12/03/96	342373 <i>ak</i>
Kosher #79	09/12/96	12/04/96	Gila	96-019670		12/03/96	342374 <i>ak</i>
Kosher #80	09/12/96	12/04/96	Gila	96-019671		12/03/96	342375 <i>ak</i>
Kosher #81	09/12/96	12/04/96	Pinal	1996-040034		12/03/96	342376 <i>ak</i>
Kosher #82	09/12/96	12/04/96	Pinal	1996-040035		12/03/96	342377 <i>ak</i>
Kosher #83	09/12/96	12/04/96	Pinal	1996-040036		12/03/96	342378 <i>ak</i>
Kosher #84	09/12/96	12/04/96	Pinal	1996-040037		12/03/96	342379 <i>ak</i>
Kosher #84	09/12/96	12/04/96	Gila	96-019672		12/03/96	
Kosher #85	09/12/96	12/04/96	Pinal	1996-040038		12/03/96	342380 <i>ak</i>
Kosher #85	09/12/96	12/04/96	Gila	96-019673		12/03/96	
Kosher #86	09/12/96	12/04/96	Gila	96-019674		12/03/96	342381 <i>ak</i>
Kosher #87	09/12/96	12/04/96	Gila	96-019675		12/03/96	342382 <i>ak</i>
Kosher #88	09/12/96	12/04/96	Gila	96-019676		12/03/96	342383 <i>ak</i>
Kosher #89	09/12/96	12/04/96	Gila	96-019677		12/03/96	342384 <i>ak</i>
Kosher #90	09/12/96	12/04/96	Gila	96-019678		12/03/96	342385 <i>ak</i>
Kosher #91	09/12/96	12/04/96	Gila	96-019679		12/03/96	342386 <i>ak</i>
Kosher #92	09/12/96	12/04/96	Gila	96-019680		12/03/96	342387 <i>ak</i>
Kosher #93	09/13/96	12/04/96	Pinal	1996-040039		12/03/96	342388 <i>ak</i>
Kosher #94	09/13/96	12/04/96	Pinal	1996-040040		12/03/96	342389 <i>ak</i>
Kosher #95	09/13/96	12/04/96	Pinal	1996-040041		12/03/96	342390 <i>ak</i>
Kosher #96	09/13/96	12/04/96	Pinal	1996-040042		12/03/96	342391 <i>ak</i>
Kosher #97	09/13/96	12/04/96	Pinal	1996-040043		12/03/96	342392 <i>ak</i>
Kosher #97	09/13/96	12/04/96	Gila	96-019681		12/03/96	
Kosher #98	09/13/96	12/04/96	Pinal	1996-040044		12/03/96	342393 <i>ak</i>
Kosher #98	09/13/96	12/04/96	Gila	96-019682		12/03/96	
Kosher #99	09/13/96	12/04/96	Gila	96-019683		12/03/96	342394 <i>ak</i>
Kosher #100	09/13/96	12/04/96	Gila	96-019684		12/03/96	342395 <i>ak</i>
Kosher #101	09/13/96	12/04/96	Gila	96-019685		12/03/96	342396 <i>ak</i>
Kosher #102	09/13/96	12/04/96	Gila	96-019686		12/03/96	342397 <i>ak</i>
Kosher #103	09/13/96	12/04/96	Gila	96-019687		12/03/96	342398 <i>ak</i>
Kosher #104	09/13/96	12/04/96	Gila	96-019688		12/03/96	342399 <i>ak</i>
Kosher #105	09/13/96	12/04/96	Gila	96-019689		12/03/96	342400 <i>ak</i>
Kosher #106	09/13/96	12/04/96	Gila	96-019690		12/03/96	342401 <i>ak</i>

INTEREST  
AUG 14 2013

PHOENIX, ARIZONA  
RECEIVED  
BLM PHOENIX OFFICE  
AUG 14 2013  
P 12:37

<u>Claim Name</u>	<u>Date Located</u>	<u>Date Recorded</u>	<u>Cty</u>	<u>Cty Record Dkt</u>	<u>Page</u>	<u>Date Filed BLM</u>	<u>BLM AMC Serial No.</u>
Kosher #107	09/13/96	12/04/96	Pinal	1996-040045		12/03/96	342402 <sub>h</sub>
Kosher #108	09/13/96	12/04/96	Pinal	1996-040046		12/03/96	342403 <sub>g</sub>
Kosher #109	09/13/96	12/04/96	Pinal	1996-040047		12/03/96	342404 <sub>g</sub>
Kosher #110	09/13/96	12/04/96	Pinal	1996-040048		12/03/96	342405 <sub>g</sub>
Kosher #111	09/13/96	12/04/96	Pinal	1996-040049		12/03/96	342406 <sub>g</sub>
Kosher #112	09/13/96	12/04/96	Pinal	1996-040050		12/03/96	342407 <sub>g</sub>
Kosher #112	09/13/96	12/04/96	Gila	96-019691		12/03/96	
Kosher #113	09/13/96	12/04/96	Pinal	1996-040051		12/03/96	342408 <sub>h</sub>
Kosher #113	09/13/96	12/04/96	Gila	96-019692		12/03/96	
Kosher #114	09/13/96	12/04/96	Gila	96-019693		12/03/96	342409 <sub>h</sub>
Kosher #115	09/13/96	12/04/96	Gila	96-019694		12/03/96	342410 <sub>g</sub>
Kosher #116	09/13/96	12/04/96	Gila	96-019695		12/03/96	342411 <sub>h</sub>
Kosher #117	09/13/96	12/04/96	Gila	96-019696		12/03/96	342412 <sub>g</sub>
Kosher #118	09/13/96	12/04/96	Gila	96-019697		12/03/96	342413 <sub>g</sub>
Kosher #119	09/13/96	12/04/96	Gila	96-019698		12/03/96	342414 <sub>g</sub>
Kosher #120	09/13/96	12/04/96	Gila	96-019699		12/03/96	342415 <sub>g</sub>
Kosher #121	09/13/96	12/04/96	Gila	96-019700		12/03/96	342416 <sub>h</sub>
Kosher #122	09/13/96	12/04/96	Pinal	1996-040052		12/03/96	342417 <sub>g</sub>
Kosher #123	09/13/96	12/04/96	Pinal	1996-040053		12/03/96	342418 <sub>g</sub>
Kosher #124	09/13/96	12/04/96	Pinal	1996-040054		12/03/96	342419 <sub>g</sub>
Kosher #125	09/13/96	12/04/96	Pinal	1996-040055		12/03/96	342420 <sub>g</sub>
Kosher #126	09/13/96	12/04/96	Pinal	1996-040056		12/03/96	342421 <sub>g</sub>
Kosher #127	09/13/96	12/04/96	Pinal	1996-040057		12/03/96	342422 <sub>g</sub>
Kosher #127	09/13/96	12/04/96	Gila	96-019701		12/03/96	
Kosher #128	09/13/96	12/04/96	Pinal	1996-040058		12/03/96	342423 <sub>g</sub>
Kosher #128	09/13/96	12/04/96	Gila	96-019702		12/03/96	
Kosher #129	09/13/96	12/04/96	Gila	96-019703		12/03/96	342424 <sub>g</sub>
Kosher #130	09/13/96	12/04/96	Gila	96-019704		12/03/96	342425 <sub>g</sub>
Kosher #131	09/13/96	12/04/96	Gila	96-019705		12/03/96	342426 <sub>g</sub>
Kosher #132	09/13/96	12/04/96	Gila	96-019706		12/03/96	342427 <sub>g</sub>
Kosher #133	09/13/96	12/04/96	Gila	96-019707		12/03/96	342428 <sub>g</sub>
Kosher #134	09/13/96	12/04/96	Gila	96-019708		12/03/96	342429 <sub>g</sub>
Kosher #135	09/13/96	12/04/96	Gila	96-019709		12/03/96	342430 <sub>g</sub>
Kosher #136	09/13/96	12/04/96	Gila	96-019710		12/03/96	342431 <sub>g</sub>
Kosher #137	09/13/96	12/04/96	Gila	96-019711		12/03/96	342432 <sub>g</sub>
Kosher #138	09/13/96	12/04/96	Pinal	1996-040059		12/03/96	342433 <sub>g</sub>
Kosher #139	09/13/96	12/04/96	Pinal	1996-040060		12/03/96	342434 <sub>g</sub>
Kosher #140	09/13/96	12/04/96	Pinal	1996-040061		12/03/96	342435 <sub>g</sub>
Kosher #141	09/13/96	12/04/96	Pinal	1996-040062		12/03/96	342436 <sub>g</sub>
Kosher #142	09/13/96	12/04/96	Pinal	1996-040063		12/03/96	342437 <sub>g</sub>
Kosher #143	09/13/96	12/04/96	Pinal	1996-040064		12/03/96	342438 <sub>g</sub>

RECEIVED  
 BUREAU OF LAND MANAGEMENT  
 PHOENIX, ARIZONA  
 AUG 14 12:31

INTEREST  
 AUG 14 2013

<u>Claim Name</u>	<u>Date Located</u>	<u>Date Recorded</u>	<u>Cty</u>	<u>Cty Record Dkt</u>	<u>Page</u>	<u>Date Filed BLM</u>	<u>BLM AMC Serial No.</u>
Kosher #144	09/13/96	12/04/96	Pinal	1996-040065		12/03/96	342439
Kosher #144	09/13/96	12/04/96	Gila	1996-019712		12/03/96	
Kosher #145	09/13/96	12/04/96	Pinal	1996-040066		12/03/96	342440
Kosher #145	09/13/96	12/04/96	Gila	1996-019713		12/03/96	
Kosher #146	09/13/96	12/04/96	Gila	1996-019714		12/03/96	342441
Kosher #147	09/13/96	12/04/96	Gila	1996-019715		12/03/96	342442
Kosher #148	09/13/96	12/04/96	Gila	1996-019716		12/03/96	342443
Kosher #149	09/13/96	12/04/96	Gila	1996-019717		12/03/96	342444
Kosher #150	09/13/96	12/04/96	Gila	1996-019718		12/03/96	342445
Kosher #151	09/13/96	12/04/96	Gila	1996-019719		12/03/96	342446
Kosher #152	09/13/96	12/04/96	Gila	1996-019720		12/03/96	342447
Kosher #153	09/13/96	12/04/96	Gila	1996-019721		12/03/96	342448
Kosher #154	09/13/96	12/04/96	Gila	1996-019722		12/03/96	342449
Kosher #155	09/13/96	12/04/96	Gila	1996-019723		12/03/96	342450
Kosher #156	09/13/96	12/04/96	Pinal	1996-040067		12/03/96	342451
Kosher #157	09/13/96	12/04/96	Pinal	1996-040068		12/03/96	342452
Kosher #158	09/13/96	12/04/96	Pinal	1996-040069		12/03/96	342453
Kosher #159	09/13/96	12/04/96	Pinal	1996-040070		12/03/96	342454
Kosher #160	09/13/96	12/04/96	Pinal	1996-040071		12/03/96	342455
Kosher #161	09/14/96	12/04/96	Pinal	1996-040072		12/03/96	342456
Kosher #162	09/14/96	12/04/96	Pinal	1996-040073		12/03/96	342457
Kosher #163	09/14/96	12/04/96	Pinal	1996-040074		12/03/96	342458
Kosher #163	09/14/96	12/04/96	Gila	1996-019724		12/03/96	
Kosher #164	09/14/96	12/04/96	Pinal	1996-040075		12/03/96	342459
Kosher #164	09/14/96	12/04/96	Gila	1996-019725		12/03/96	
Kosher #165	09/14/96	12/04/96	Gila	1996-019726		12/03/96	342460
Kosher #166	09/14/96	12/04/96	Gila	1996-019727		12/03/96	342461
Kosher #167	09/14/96	12/04/96	Gila	1996-019728		12/03/96	342462
Kosher #168	09/14/96	12/04/96	Gila	1996-019729		12/03/96	342463
Kosher #169	09/14/96	12/04/96	Gila	1996-019730		12/03/96	342464
Kosher #170	09/14/96	12/04/96	Gila	1996-019731		12/03/96	342465
Kosher #171	09/14/96	12/04/96	Gila	1996-019732		12/03/96	342466
Kosher #172	09/14/96	12/04/96	Gila	1996-019733		12/03/96	342467
Kosher #173	09/14/96	12/04/96	Gila	1996-019734		12/03/96	342468
Kosher #174	09/14/96	12/04/96	Pinal	1996-040076		12/03/96	342469
Kosher #175	09/14/96	12/04/96	Pinal	1996-040077		12/03/96	342470
Kosher #176	09/14/96	12/04/96	Pinal	1996-040078		12/03/96	342471
Kosher #177	09/14/96	12/04/96	Pinal	1996-040079		12/03/96	342472
Kosher #178	09/14/96	12/04/96	Pinal	1996-040080		12/03/96	342473
Kosher #179	09/14/96	12/04/96	Pinal	1996-040081		12/03/96	342474
Kosher #180	09/14/96	12/04/96	Pinal	1996-040082		12/03/96	342475

PHOENIX, ARIZONA

AUG 14 9 31 AM '96

RECEIVED  
BLM OFFICE

ENTERED  
AUG 14 2013

<u>Claim Name</u>	<u>Date Located</u>	<u>Date Recorded</u>	<u>Cty</u>	<u>Cty Record Dkt</u>	<u>Page</u>	<u>Date Filed BLM</u>	<u>BLM AMC Serial No.</u>
Kosher #181	09/14/96	12/04/96	Pinal	1996-040083		12/03/96	342476 <i>es</i>
Kosher #182	09/14/96	12/04/96	Pinal	1996-040084		12/03/96	342477 <i>es</i>
Kosher #182	09/14/96	12/04/96	Gila	1996-019735		12/03/96	.
Kosher #183	09/14/96	12/04/96	Pinal	1996-040085		12/03/96	342478 <i>es</i>
Kosher #183	09/14/96	12/04/96	Gila	1996-019736		12/03/96	
Kosher #184	09/14/96	12/04/96	Gila	1996-019737		12/03/96	342479 <i>es</i>
Kosher #185	09/14/96	12/04/96	Gila	1996-019738		12/03/96	342480 <i>es</i>
Kosher #186	09/14/96	12/04/96	Pinal	1996-040086		12/03/96	342481 <i>es</i>
Kosher #187	09/14/96	12/04/96	Pinal	1996-040087		12/03/96	342482 <i>es</i>
Kosher #188	09/14/96	12/04/96	Pinal	1996-040088		12/03/96	342483 <i>es</i>
Kosher #189	09/14/96	12/04/96	Pinal	1996-040089		12/03/96	342484 <i>es</i>
Kosher #190	09/14/96	12/04/96	Pinal	1996-040090		12/03/96	342485 <i>es</i>
Kosher #191	09/14/96	12/04/96	Pinal	1996-040091		12/03/96	342486 <i>es</i>
Kosher #192	09/14/96	12/04/96	Pinal	1996-040092		12/03/96	342487 <i>es</i>
Kosher #193	09/14/96	12/04/96	Pinal	1996-040093		12/03/96	342488 <i>es</i>
Kosher #193	09/14/96	12/04/96	Gila	1996-019739		12/03/96	
Kosher #194	09/14/96	12/04/96	Pinal	1996-040094		12/03/96	342489 <i>es</i>
Kosher #194	09/14/96	12/04/96	Gila	1996-019740		12/03/96	
Kosher #195	09/14/96	12/04/96	Gila	1996-019741		12/03/96	342490 <i>es</i>
Kosher #196	09/14/96	12/04/96	Gila	1996-019742		12/03/96	342491 <i>es</i>
Kosher #197	09/14/96	12/04/96	Pinal	1996-040095		12/03/96	342492 <i>es</i>
Kosher #198	09/14/96	12/04/96	Pinal	1996-040096		12/03/96	342493 <i>es</i>
Kosher #199	09/14/96	12/04/96	Pinal	1996-040097		12/03/96	342494 <i>es</i>
Kosher #200	09/14/96	12/04/96	Pinal	1996-040098		12/03/96	342495 <i>es</i>
Kosher #201	09/14/96	12/04/96	Pinal	1996-040099		12/03/96	342496 <i>es</i>
Kosher #202	09/14/96	12/04/96	Pinal	1996-040100		12/03/96	342497 <i>es</i>
Kosher #203	09/14/96	12/04/96	Pinal	1996-040101		12/03/96	342498 <i>es</i>
Kosher #204	09/14/96	12/04/96	Pinal	1996-040102		12/03/96	342499 <i>es</i>
Kosher #205	09/14/96	12/04/96	Pinal	1996-040103		12/03/96	342500 <i>es</i>
Kosher #205	09/14/97	12/04/96	Gila	1996-019743		12/03/96	
Kosher #206	09/14/97	12/04/96	Gila	1996-019744		12/03/96	342501 <i>es</i>
Kosher #207	09/14/96	12/04/96	Pinal	1996-040104		12/03/96	342502 <i>es</i>
Kosher #208	09/14/96	12/04/96	Pinal	1996-040105		12/03/96	342503 <i>es</i>
Kosher #209	09/14/96	12/04/96	Pinal	1996-040106		12/03/96	342504 <i>es</i>
Kosher #210	09/14/96	12/04/96	Pinal	1996-040107		12/03/96	342505 <i>es</i>
Kosher #211	09/14/96	12/04/96	Pinal	1996-040108		12/03/96	342506 <i>es</i>
Kosher #211	09/14/96	12/04/96	Gila	1996-019745		12/03/96	
Kosher #212	09/14/96	12/04/96	Gila	1996-019746		12/03/96	342507 <i>es</i>
Kosher #213	09/14/96	12/04/96	Gila	1996-019747		12/03/96	342508 <i>es</i>
Kosher #214	09/14/96	12/04/96	Gila	1996-019748		12/03/96	342509 <i>es</i>
Kosher #215	09/14/96	12/04/96	Gila	1996-019749		12/03/96	342510 <i>es</i>

RECEIVED  
 BLM FIELD OFFICE  
 PHOENIX, ARIZONA  
 AUG 14 9 37 AM '96

INTERESTED  
 AUG 14 2003



<u>Claim Name</u>	<u>Date Located</u>	<u>Date Recorded</u>	<u>Cty</u>	<u>Cty Record Dkt</u>	<u>Page</u>	<u>Date Filed BLM</u>	<u>BLM AMC Serial No.</u>
Kosher #216	09/14/96	12/04/96	Gila	1996-019750		12/03/96	342511 <i>ee</i>
Kosher #217	09/14/96	12/04/96	Gila	1996-019751		12/03/96	342512 <i>ee</i>
Kosher #218	09/14/96	12/04/96	Gila	1996-019752		12/03/96	342513 <i>ee</i>
Kosher #219	09/14/96	12/04/96	Gila	1996-019753		12/03/96	342514 <i>ee</i>
Kosher #220	06/28/02	07/24/02	Pinal	2002-039180		07/25/02	356448 <i>ee</i>
Kosher #221	06/28/02	07/24/02	Pinal	2002-039181		07/25/02	356449 <i>ee</i>
Kosher #222	06/28/02	07/24/02	Pinal	2002-039182		07/25/02	356450 <i>ee</i>
Kosher #223	06/28/02	07/24/02	Pinal	2002-039183		07/25/02	356451 <i>ee</i>
Kosher #224	06/28/02	07/24/02	Pinal	2002-039184		07/25/02	356452 <i>ee</i>
Kosher #225	09/07/05	10/11/05	Pinal	2005-137450		09/08/05	367050 <i>ee</i>
Kosher #226	09/07/05	10/11/05	Pinal	2005-137451		09/08/05	367051 <i>ee</i>
Kosher #227	09/07/05	10/11/05	Pinal	2005-137449		09/08/05	367052 <i>ee</i>
Kosher #228	09/07/05	10/11/05	Pinal	2005-137448		09/08/05	367053 <i>ee</i>
Kosher #229	09/07/05	10/11/05	Pinal	2005-137447		09/08/05	367054 <i>ee</i>

RECEIVED  
 BLM AZ STATE OFFICE  
 2018 AUG -9 P 12:37  
 PHOENIX, ARIZONA

ENTERED  
 AUG 14

**GROUP XII:** (Unpatented mining claims situated in Section 1, Township 1 South, Range 13 East and Section 6, Township 1 South, Range 14 East, G&SR Mer., Gila County)

<u>Claim Name</u>	<u>Date Located</u>	<u>Date Recorded</u>	<u>Cty</u>	<u>Cty Record Dkt</u>	<u>Page</u>	<u>Date Filed BLM</u>	<u>BLM AMC Serial No.</u>
RJD #1	12/5/97	2/27/98	Gila	1998	2760	3/2/98	349780 <i>sk</i>
RJD #2	12/5/97	2/27/98	Gila	1998	2761	3/2/98	349781 <i>sk</i>
RJD #4	5/17/98	6/5/98	Gila	1998	8633	7/9/98	350335 <i>sk</i>

RECEIVED  
 BLM AZ STATE OFFICE  
 2010 AUG - 9 P 12: 37  
 PHOENIX, ARIZONA

INTERE  
 AUG 14 2010

# FedEx<sup>®</sup> Express

Page 1 of 2

ORIGIN ID: NPHA (801) 536-6943  
JACKIE POPE  
PARSONS BEHNLE & LATIMER  
201 SOUTH MAIN STREET  
SUITE 1800  
SALT LAKE CITY, UT 84111  
UNITED STATES US

SHIP DATE: 08AUG18  
ACTWGT: 0.25 LB  
CAD: 3014388/NET4043  
BILL SENDER

TO: ATTENTION: PUBLIC ROOM  
ARIZONA - BUREAU OF LAND MANAGEMENT  
ONE NORTH AVENUE, SUITE 800

P (602) 4 90 09  
Y/V 2058  
PD 10:30  
D 278



THU - 09 AUG 10:30A  
PRIORITY OVERNIGHT

TRK# 7729 2588 2958  
0201

WP ZSYA

85004  
AZ-US PHX



Extremely Urgent

INTERE  
AUG 14 2018  
BY:

RECEIVED  
BLM AZ STATE OFFICE  
2018 AUG -9 P 12:35  
PHOENIX, ARIZONA

Return shipping document here.

**United States Department of the Interior**  
**Bureau of Land Management**  
 DIV OF LANDS, MINRLS & ENERGY  
 ONE N CENTRAL AVE  
 PHOENIX, AZ 85004 -4427  
 Phone: 602-417-9200

Receipt

No: 4232445

<b>Transaction #:</b> 4347755	
<b>Date of Transaction:</b> 08/10/2018	
<b>CUSTOMER:</b>	
CARLOTA COPPER COMPANY PO BOX 1009 MIAMI, AZ 85539-0960 US	

LINE #	QTY	DESCRIPTION	REMARKS	UNIT PRICE	TOTAL
1	1.00	LOCATABLE MINERALS / MINING CLAIMS- NOT NEW-UNADJUD, ONE AUTH NO. ONLY / MINING CLAIM MONEY RECEIVED CASES: AMC298647/\$76725.00	MAINT 2019/495	- n/a -	76725.00
<b>TOTAL:</b>					<b>\$76,725.00</b>

PAYMENT INFORMATION			
1	AMOUNT:	76725.00	POSTMARKED: N/A
	TYPE:	CHECK	RECEIVED: 08/09/2018
	CHECK NO:	00003485	
	NAME:	CARLOTA COPPER COMPANY PO BOX 1009 MIAMI AZ 85539-0960 US	

REMARKS

This receipt was generated by the automated BLM Collections and Billing System and is a paper representation of a portion of the official electronic record contained therein.



A Professional Law Corporation

201 South Main Street, Suite 1800  
Salt Lake City, Utah 84111  
Main 801.532.1234  
Fax 801.536.6111

July 31, 2017

VIA FEDEX

Arizona State Office  
Bureau of Land Management  
Attention: Public Room  
One North Central Avenue, Suite 800  
Phoenix, Arizona 85004-4427

Re: Payment of Claim Maintenance Fee for Carlota Copper Company

Dear Ladies and Gentlemen:

Enclosed please find a check in the amount of \$76,570.00, as payment of the claim maintenance fees pursuant to 30 U.S.C. § 28f(a), as adjusted by 30 U.S. C. §28j(c) and implemented by notice in 74 *Federal Register* 30959-62 (June 29, 2009), as amended by the Consolidated Appropriations Act 2012, Pub. L. No. 112-74, 125 Stat. 786 (2011), and a notice in 79 *Federal Register* 36662-65 (June 30, 2014), for the assessment year beginning September 1, 2018, on behalf of Carlota Copper Company. Enclosed are copies of the Certification of Payment of Maintenance Fee in Lieu of Affidavit of Annual Assessment Work which will be filed with the Gila and Pinal County Recorder's offices.

I have also enclosed a self-addressed stamped envelope for purposes of returning a date-stamped copy of the letter and the affidavit along with the receipt for payment. Should you have any questions regarding the enclosed please do not hesitate to contact this office. Your assistance in this matter is greatly appreciated.

Sincerely,

Jacqueline Hom Pope, CLA  
Certified Paralegal

JP:

Enclosure

cc: Royanna Wild  
Nora R. Pincus  
R. Craig Johnson

27738

279919

327251

298647

342296

320760

49780

Jacqueline Hom Pope  
Certified Paralegal  
Direct 801.536.6672  
JPope@parsonsbehle.com

350334

324206

356448

PHOENIX, ARIZONA

2017 AUG - 1 P 2:47

367050

52072

97634

39932

325818

RECEIVED  
CLM AND STATE OFFICE

ENTERED  
AUG 03 2017  
BY: RMM

After recording, please return to:

Nora R. Pincus  
Parsons Behle & Latimer  
201 South Main, Suite 1800  
Salt Lake City, Utah 84111

RECEIVED  
BLM WESTERN OFFICE  
2017 AUG - 1 P 2:47  
PHOENIX, ARIZONA

STATE OF UTAH )  
 ) ss:  
County of Salt Lake )

**CERTIFICATION OF PAYMENT OF MAINTENANCE FEE  
IN LIEU OF AFFIDAVIT OF ANNUAL ASSESSMENT WORK**

Nora R. Pincus, being first duly sworn, deposes and says that:


1. She is an agent for Carlota Copper Company, the owner of the unpatented lode mining claims and millsites situated in Pinal and Gila Counties, Arizona (the "Claims"), the location notices of which are of record in Pinal and Gila Counties, and in the records of the Arizona State Office of the Bureau of Land Management under the file numbers indicated in the attached Exhibit A.

2. Pursuant to the 30 U.S.C. § 28f(a), as adjusted by 30 U.S.C. § 28j(c) and implemented by notice in 74 Federal Register 30959-62 (June 29, 2009), as amended by the Consolidated Appropriations Act 2012, Pub. L. No. 112-74, 125 Stat. 786 (2011) and a notice in 79 Federal Register 36662-65 (June 30, 2014), the owner paid a maintenance fee of \$155 per claim to the Bureau of Land Management for the assessment year beginning September 1, 2016. This Affidavit is recorded to attest to the payment and receipt of such payment and as an affirmation of an intent to hold those Claims described in Exhibit A attached.

3. The names and address of the owner of the Claims for which this Certificate is prepared are Carlota Copper Company, 2624 Forest Service Road 287, P.O. Box 1009, Miami, Arizona 85539. THIS IS NOT A CHANGE OF ADDRESS

4. The mining claims within the Claims described herein are held and claimed by the owner for the valuable minerals contained therein and the millsites for uses related to the mining claims.

DATED this 31<sup>st</sup> day of July, 2017.

  
\_\_\_\_\_  
Nora R. Pincus

## EXHIBIT A – GILA AND PINAL COUNTIES

The following unpatented mining claims and millsites are situated in the Pioneer and Globe Mining Districts, Gila and Pinal Counties, Arizona, the names of which and the place of record of the location notices thereof in the official records of the respective counties and the Arizona State Office of the Bureau of Land Management, are as follows:

**GROUP III:** (Unpatented mining claims situated in Sections 25, 26, 35 and 36, Township 1 North, Range 13 East, G&SR Mer.)

<u>Claim Name</u>	<u>Date Located</u>	<u>Date Recorded</u>	<u>County Records Docket Page</u>	<u>Date Filed BLM</u>	<u>BLM AMC No.</u>
Gila County:					
Grizzly #1	7/18/89	7/24/89	774 120	9/1/89	298647 <sup>1</sup>
Amended		11/22/89	785 119	12/13/89	
Grizzly #2	7/18/89	7/24/89	774 123	9/1/89	298648
Amended		11/22/89	785 119	12/13/89	
Grizzly #3	7/18/89	7/24/89	774 126	9/1/89	298649
Amended		11/22/89	785 119	12/13/89	
Grizzly #4	7/18/89	7/24/89	774 129	9/1/89	298650
Amended		11/22/89	785 119	12/13/89	
Pinal County:					
		8/22/89	1625 631	9/1/89	
		11/22/89	1642 209	12/13/89	
Gila County:					
Grizzly #5	7/18/89	7/24/89	774 132	9/1/89	298651
Amended		11/22/89	785 119	12/13/89	
Pinal County:					
		8/22/89	1625 634	9/1/89	
		11/22/89	1642 209	12/13/89	
Gila County:					
Grizzly #6	7/18/89	7/24/89	774 135	9/1/89	298652
Amended		11/22/89	785 119	12/13/89	
Grizzly #7	7/18/89	7/24/89	774 138	9/1/89	298653
Amended		11/22/89	785 119	12/13/89	
Grizzly #8	7/18/89	7/24/89	774 141	9/1/89	298654
Amended		11/22/89	785 119	12/13/89	
Grizzly #9	7/18/89	7/24/89	774 144	9/1/89	298655
Amended		11/22/89	785 119	12/13/89	
Grizzly #10	7/18/89	7/24/89	774 147	9/1/89	298656
Amended		11/22/89	785 119	12/13/89	
Grizzly #11	7/18/89	7/24/89	774 150	9/1/89	298657 <sup>1</sup>
Amended		11/22/89	785 119	12/13/89	

RECEIVED  
 BLM  
 PHOENIX, ARIZONA  
 2011 AUG - 1 P 2:48

**GROUP IV: (Unpatented mining claims situated in Sections 26, 27, 34, 35 and 36, Township 1 North, Range 13 East; G&SR Mer.)**

<u>Claim Name</u>	<u>Loc. Date</u>	<u>County</u>	<u>Original Recordation</u>		<u>Amended Recordation</u>		<u>BLM AMC Serial #</u>
			<u>Book</u>	<u>Page</u>	<u>Book</u>	<u>Page</u>	
Tip Top	3/2/29	Pinal	45	142	648	830	52265
Tip Top #1	8/1/30	Pinal	46	275			52266
Tip Top 2	3/2/29	Pinal	45	144	648	831	52267
Tip Top 3	3/10/29	Pinal	45	145	648	832	52268
Tip Top #4	8/1/30	Pinal	46	301			52269
Eder #10	4/21/69	Pinal	569	819			52270
Eder #11	4/21/69	Pinal	569	820			52271
Eder #12	4/21/69	Pinal	569	821			52272
Eder 14	9/27/71	Pinal	645	51			52274
		Gila	308	309			
Eder 15	9/27/71	Pinal	645	52			52275
		Gila	308	310			
Eder 16	9/27/71	Pinal	645	53	721	95	52276
		Gila	308	311	348	10	
Eder 17	9/27/71	Pinal	645	54	721	96	52277
		Gila	308	312	348	9	
Eder 18	9/27/71	Pinal	710	228			52278
		Gila	308	313			
Eder 19	9/27/71	Pinal	710	229	721	715	52279
		Gila	308	314	348	275	
Eder 22	9/27/71	Pinal	645	56			52280
		Gila	308	317			
Eder #23	1/4/73	Pinal	691	416			52281
Eder 27	9/11/73	Pinal	720	440			52282
Eder 34	6/14/73	Pinal	710	926			52285
Eder 35	6/14/73	Pinal	710	927			52286
Eder 36	6/14/73	Pinal	710	928			52287
Eder 39	6/13/73	Pinal	710	931			52289
Eder 40	6/14/73	Pinal	710	932			52290
Eder 43	6/13/73	Pinal	710	935			52292
Eder 44	6/14/73	Pinal	710	936			52293
Eder 45	6/13/73	Pinal	710	937			52294
Eder 46	6/13/73	Pinal	710	938			52295
Eder 47	6/13/73	Pinal	710	939			52296
Eder 48	6/13/73	Pinal	710	940	721	97	52297
Eder 49	6/12/73	Pinal	710	941			52298
Eder 50	6/12/73	Pinal	710	942			52299

PHOENIX ARIZONA  
 2011 AUG - 1 P 2:48



<u>Claim Name</u>	<u>Loc. Date</u>	<u>County</u>	<u>Original Recordation</u>		<u>Amended Recordation</u>		<u>BLM AMC</u>
			<u>Book</u>	<u>Page</u>	<u>Book</u>	<u>Page</u>	<u>Serial #</u>
Ghost 31	3/10/64	Pinal	387	141			52322 ✓
Ghost 32	12/29/66	Pinal	497	451			52323 ✓
Ghost 38	12/29/66	Pinal	497	452			52326 ✓
Ghost 40	12/29/66	Pinal	497	453			52327 ✓
Ghost 42	12/29/66	Pinal	497	454			52328 ✓
Ghost 48	12/29/66	Pinal	497	455			52329 ✓
Ghost 50	12/29/66	Pinal	497	456			52330 ✓
Ghost 61	3/12/64	Pinal	387	165			52331 ✓
Ghost 62	3/12/64	Pinal	387	166			52332 ✓
Ghost 63	3/12/64	Pinal	387	167			52333 ✓
Ghost 66	3/12/64	Pinal	387	170			52336 ✓
Ghost 90	12/29/66	Pinal	497	457			52337 ✓
Ghost 93	3/16/64	Pinal	387	194			52340 ✓
Ghost 95	3/16/64	Pinal	387	195			52342 ✓
Ghost 97	3/16/64	Pinal	387	196			52344 ✓
Ghost 99	3/16/64	Pinal	387	197			52346 ✓
Ghost 131	9/23/65	Pinal	429	515			52365 ✓
Ghost 132	9/23/65	Pinal	429	516			52366 ✓
Ghost 133	9/23/65	Pinal	429	517			52367 ✓
Ghost 134	9/23/65	Pinal	429	518			52368 ✓
Ghost 135	9/23/65	Pinal	429	519			52369 ✓
Ghost 136	9/23/65	Pinal	429	520			52370 ✓
Ghost 137	9/23/65	Pinal	429	521			52371 ✓
Ghost 140	4/15/64	Pinal	387	209			52372 ✓
Ghost 141	4/15/64	Pinal	387	210			52373 ✓
Ghost 142	4/15/64	Pinal	387	211			52374 ✓
Ghost 143	4/15/64	Pinal	387	212			52375 ✓
Ghost 144	4/15/64	Pinal	387	213			52376 ✓
Rim Rock #5	8/1/30	Pinal	46	304	721	93	52382 ✓
Annex #5	8/1/30	Pinal	46	305	721	92	52383 ✓
Cap 130	7/24/30	Pinal	46	311			52386 ✓
Cap 131	7/25/30	Pinal	46	311			52387 ✓
"Moon Rise"	2/15/1899	Gila	6	401			52388 ✓
Promoter	11/14/29	Gila	44	5	348	7	52389 ✓
Stars and Stripes	1/1/02	Gila	7	466	308	307	52390 ✓
Providence	7/1/28	Gila	40	444	309	649	52391 ✓

PIEDMONT, ARIZONA

2011 AUG -1 P 2:48

RECEIVED  
MAY 7 2011  
OFFICE

**GROUP V:** (Unpatented mining claims situated in Sections 4, 5, 6, 7, Township 1 South, Range 14 East; Sections 1, 2, 11, 12, Township 1 South, Range 13 East; Section 31, Township 1 North, Range 14 East; and Sections 14, 15, 22, 23, 25, 26, 27, Township 1 North, Range 13 East, G&SR Mer.)

<u>Claim Name</u>	<u>Date Located</u>	<u>Date Recorded</u>	<u>Cty</u>	<u>Cty Dkt</u>	<u>Record Page</u>	<u>Date Filed BLM</u>	<u>BLM AMC Serial No.</u>
Kelly #1	1/26/92	3/12/92	Gila	860	997	4/16/92	320760 7
Kelly #2	1/26/92	3/12/92	Gila	860	1000	4/16/92	320761
Kelly #3	1/26/92	3/12/92	Gila	861	01	4/16/92	320762
Kelly #4	1/26/92	3/12/92	Gila	861	04	4/16/92	320763
Kelly #5	1/26/92	3/12/92	Gila	861	07	4/16/92	320764
Kelly #6	1/28/92	3/12/92	Gila	861	10	4/16/92	320765
Kelly #7	1/26/92	3/12/92	Gila	861	13	4/16/92	320766
Kelly #8	1/28/92	3/12/92	Gila	861	16	4/16/92	320767
Kelly #9	1/26/92	3/12/92	Gila	861	19	4/16/92	320768
Kelly #10	1/28/92	3/12/92	Gila	861	22	4/16/92	320769
Kelly #11	1/26/92	3/12/92	Gila	861	25	4/16/92	320770
Kelly #12	1/28/92	3/12/92	Gila	861	28	4/16/92	320771
Kelly #13	1/26/92	3/12/92	Gila	861	31	4/16/92	320772
Kelly #14	1/28/92	3/12/92	Gila	861	34	4/16/92	320773
Kelly #15	1/28/92	3/12/92	Gila	861	37	4/16/92	320774
Kelly #16	1/28/92	3/12/92	Gila	861	40	4/16/92	320775
Kelly #17	1/28/92	3/12/92	Gila	861	43	4/16/92	320776
Kelly #18	1/28/92	3/12/92	Gila	861	46	4/16/92	320777
Kelly #19	1/28/92	3/12/92	Gila	861	49	4/16/92	320778
Kelly #20	1/26/92	3/12/92	Gila	861	52	4/16/92	320779
Kelly #21	1/27/92	3/12/92	Gila	861	55	4/16/92	320780
Kelly #22	1/27/92	3/12/92	Gila	861	58	4/16/92	320781
Kelly #23	1/27/92	3/12/92	Gila	861	61	4/16/92	320782
Kelly #24	1/27/92	3/12/92	Gila	861	64	4/16/92	320783
Kelly #25	1/27/92	3/12/92	Gila	861	67	4/16/92	320784
Kelly #26	1/27/92	3/12/92	Gila	861	70	4/16/92	320785
Kelly #27	1/29/92	3/12/92	Gila	861	73	4/16/92	320786
			Pinal	1809	641		
Kelly #28	1/29/92	3/12/92	Gila	861	76	4/16/92	320787
			Pinal	1809	643		
Kelly #29	1/29/92	3/12/92	Gila	861	79	4/16/92	320788
			Pinal	1809	645		
Kelly #30	1/29/92	3/12/92	Gila	861	82	4/16/92	320789
Kelly #31-A	7/11/92	8/06/92	Gila	877	747	8/27/92	324286
		8/13/92	Pinal	1845	922		
Kelly #32	1/29/92	3/12/92	Gila	861	88	4/16/92	320791

RECEIVED  
 BLM AT STATE OFFICE  
 PHOENIX, ARIZONA  
 2008 AUG 11 P 2:48

<u>Claim Name</u>	<u>Date Located</u>	<u>Date Recorded</u>	<u>Cty</u>	<u>Cty Record Dkt</u>	<u>Page</u>	<u>Date Filed BLM</u>	<u>BLM AMC Serial No.</u>
Kelly #100	2/04/92	3/12/92	Gila	861	124	4/16/92	320845 —
Kelly #101	10/31/92	12/14/92	Gila	892	489	1/19/93	325818 —
Kelly #103	10/31/92	12/14/92	Gila	892	495	1/19/93	325820 7
Kelly #104	10/31/92	12/14/92	Gila	892	498	1/19/93	325821
Kelly #105	10/31/92	12/14/92	Gila	892	501	1/19/93	325822
Kelly #106	10/31/92	12/14/92	Gila	892	504	1/19/93	325823
Kelly #107	10/31/92	12/14/92	Gila	892	507	1/19/93	325824 J
Kelly #112	10/31/92	12/14/92	Gila	892	522	1/19/93	325829 7
Kelly #113	10/31/92	12/14/92	Gila	892	525	1/19/93	325830
Kelly #114	10/31/92	12/14/92	Gila	892	528	1/19/93	325831
Kelly #115	10/31/92	12/14/92	Gila	892	531	1/19/93	325832 J
Kelly #120	11/9/92	12/14/92	Gila	892	546	1/19/93	325837 L
Kelly #121	11/9/92	12/14/92	Gila	892	549	1/19/93	325838
Kelly #122	11/9/92	12/14/92	Gila	892	552	1/19/93	325839
Kelly #123	11/9/92	12/14/92	Gila	892	555	1/19/93	325840
Kelly #124	11/9/92	12/14/92	Gila	892	558	1/19/93	325841
Kelly #125	11/8/92	12/14/92	Gila	892	561	1/19/93	325842
Kelly #126	11/8/92	12/14/92	Gila	892	564	1/19/93	325843
Kelly #127	11/8/92	12/14/92	Gila	892	567	1/19/93	325844
Kelly #128	11/8/92	12/14/92	Gila	892	570	1/19/93	325845
			Pinal	1874	047		
Kelly #129	11/8/92	12/14/92	Gila	892	573	1/19/93	325846
Kelly #130	11/8/92	12/14/92	Gila	892	576	1/19/93	325847
Kelly #131	11/8/92	12/14/92	Gila	892	579	1/19/93	325848
Kelly #132	11/7/92	12/14/92	Gila	892	582	1/19/93	325849
			Pinal	1874	049		
Kelly #133	11/7/92	12/14/92	Gila	892	585	1/19/93	325850
Kelly #134	11/7/92	12/14/92	Gila	892	588	1/19/93	325851
Kelly #135	11/7/92	12/14/92	Gila	892	591	1/19/93	325852
Kelly #136	11/7/92	12/14/92	Gila	892	594	1/19/93	325853
			Pinal	1874	051		
Kelly #137	11/7/92	12/14/92	Gila	892	597	1/19/93	325854
			Pinal	1874	053		
Kelly #138	11/7/92	12/14/92	Gila	892	600	1/19/93	325855
Kelly #139	11/7/92	12/14/92	Gila	892	601	1/19/93	325856
Kelly #140	11/7/92	12/14/92	Gila	892	604	1/19/93	325857
Kelly #141	11/7/92	12/14/92	Gila	892	607	1/19/93	325858
Kelly #142	11/7/92	12/14/92	Gila	892	610	1/19/93	325859
Kelly #143	11/7/92	12/14/92	Gila	892	613	1/19/93	325860
Kelly #144	11/7/92	12/14/92	Gila	892	616	1/19/93	325861
Kelly #145	11/7/92	12/14/92	Gila	892	619	1/19/93	325862

RECEIVED  
 BLM AZ DISTRICT OFFICE  
 PHOENIX, ARIZONA  
 2:48

**GROUP VI:** (Unpatented mining claims situated in Section 36, Township 1 North, Range 13 East; Section 31, Township 1 North, Range 14 East; Section 1, Township 1 South, Range 13 East; and Section 6, Township 1 South, Range 14 East, Gila County, G&SR Mer.)

<u>Claim Name</u>	<u>Recorded</u>		<u>BLM AMC</u>
	<u>Book/Docket</u>	<u>Page</u>	<u>Serial No.</u>
Lizard No. 27 (W $\frac{1}{2}$ )	47	348	28018 ✓
Rejected No. 1	31	415	28020 } 28019 } Amended
Rejected No. 2	31	416	
Amended	52	374	
Rejected No. 3	53	184	28016 ✓
Rejected No. 4	493	569	97634 7
Rejected No. 5	493	571	97635
Rejected No. 6	493	573	97636
Rejected No. 7	493	575	97637
Rejected No. 8	493	577	97638
Rejected No. 9	493	579	97639
Rejected No. 10	493	581	97640
Rejected No. 11	493	583	97641
Rejected No. 12	493	585	97642
Rejected No. 13	493	587	97643 ✓

RECEIVED  
BLM AZ STATE OFFICE  
2017 AUG -1 P 2:48  
PHOENIX, ARIZONA

**GROUP VII: (Unpatented mining claims situated in Section 36, Township 1 North, Range 13 East, Gila County, G&SR Mer.)**

<u>Claim Name</u>	<u>Location Date</u>	<u>Recorded Book</u>	<u>Page</u>	<u>BLM AMC Serial No.</u>
Overside	9/1/39	48	70	27989 7
Amended	6/17/59	102	43	
Amended	5/23/93	909	127	
Crown Point Ext. No. 1	6/17/59	102	37	27990
Amended	5/23/93	909	131	
Crown Point Ext. No. 2	6/17/59	102	38	27991
Amended	5/23/93	909	133	
Old Abe	9/1/39	48	70	27992
Amended	6/17/59	102	39	
Amended	5/23/93	909	124	
Old Abe No. 1	10/1/39	48	82	27993 7
Amended	6/17/59	102	41	
Amended	5/23/93	909	129	

RECEIVED  
BLM AZ REGIONAL OFFICE  
2017 AUG - 1 P 2:48  
PHOENIX, ARIZONA

**GROUP VIII:** (Unpatented mining claims situated in Section 36, Township 1 North, Range 13 East, G&SR Mer., Gila County)

<u>Claim Name</u>	<u>Location Date</u>	<u>Cty Record</u>		<u>BLM AMC Serial No.</u>
		<u>Book</u>	<u>Page</u>	
Brewery	3/12/1892	4	145	39932
Amended	5/23/93	909	116	
Clipper	1/20/1906	1	286	39933
Amended	5/23/93	909	118	
Old Abe	9/1/39	48	70	39934
Amended	5/23/93	909	124	
Thomas Jefferson	9/1/39	48	71	39935
Amended	5/23/93	909	120	
Blue Jay Fraction	11/21/42	48	357	39936
Amended	5/23/93	909	122	
Vat	11/25/59	112	344	39937

RECEIVED  
BLM ARIZONA OFFICE  
2011 AUG - 1 P 2:49  
PHOENIX, ARIZONA

**GROUP IX: (Unpatented mining claims situated in Section 36, Township 1 North, Range 13 East, G&SR Mer., Gila County)**

<u>Claim Name</u>	<u>Location Date</u>	<u>Cty Record Book</u>	<u>Page</u>	<u>BLM AMC Serial No.</u>
Lost Knife #1	5/23/59	100	416	39938 7
Amended	3/17/68	230	418	
Lost Knife #2	10/28/59	108	133	39939
Amended	3/17/68	230	415	
Manganese Cap	5/06/65	176	507	39940
Amended	3/17/68	230	419	
Galena	5/06/65	176	508	39941
Amended	3/17/68	230	416	
Dew	6/1/68	237	635	39942
Lad	6/1/68	237	636	39943 J

RECEIVED  
 PLM AND STAFF OFFICE  
 2011 AUG - 1 P 2:49  
 TUCSON, ARIZONA

**GROUP X: (Unpatented millsites situated in Section 23 and 26, Township 1 North, Range 13 East, G&SR Mer., Gila County)**

<u>Claim Name</u>	<u>Date Located</u>	<u>Date Recorded</u>	<u>Cty Record Dkt</u>	<u>Page</u>	<u>Date Filed BLM</u>	<u>BLM AMC Serial No.</u>
Sick-A-More #1	6/16/93	8/23/93	93-635858		8/23/93	327251
Sick-A-More #2	6/16/93	8/23/93	93-635859		8/23/93	327252
Sick-A-More #3	6/16/93	8/23/93	93-635860		8/23/93	327253

RECEIVED  
BLM AZ  
2011 AUG - 1 P 2:49  
PHOENIX, ARIZONA



**GROUP XI:** (Unpatented millsites situated in Sections 25, 26, 35 and 36, Township 1 North, Range 13 East; Section 31, Township 1 North, Range 14 East, Sections 1, 12, Township 1 South, Range 13 East; and Section 6, Township 1 South, Range 14 East, G&SR Mer., Gila and Pinal Counties)

<u>Claim Name</u>	<u>Date Located</u>	<u>Date Recorded</u>	<u>Cty</u>	<u>Cty Record Dkt</u>	<u>Page</u>	<u>Date Filed BLM</u>	<u>BLM AMC Serial No.</u>
Kosher #1	09/12/96	12/04/96	Gila	96-019602		12/03/96	342296
Kosher #2	09/12/96	12/04/96	Gila	96-019603		12/03/96	342297
Kosher #3	09/12/96	12/04/96	Gila	96-019604		12/03/96	342298
Kosher #4	09/12/96	12/04/96	Gila	96-019605		12/03/96	342299
Kosher #5	09/12/96	12/04/96	Gila	96-019606		12/03/96	342300
Kosher #6	09/12/96	12/04/96	Gila	96-019607		12/03/96	342301
Kosher #7	09/12/96	12/04/96	Gila	96-019608		12/03/96	342302
Kosher #8	09/12/96	12/04/96	Gila	96-019609		12/03/96	342303
Kosher #9	09/12/96	12/04/96	Gila	96-019610		12/03/96	342304
Kosher #10	09/12/96	12/04/96	Gila	96-019611		12/03/96	342305
Kosher #11	09/12/96	12/04/96	Gila	96-019612		12/03/96	342306
Kosher #12	09/12/96	12/04/96	Gila	96-019613		12/03/96	342307
Kosher #13	09/12/96	12/04/96	Gila	96-019614		12/03/96	342308
Kosher #14	09/12/96	12/04/96	Gila	96-019615		12/03/96	342309
Kosher #15	09/12/96	12/04/96	Gila	96-019616		12/03/96	342310
Kosher #16	09/12/96	12/04/96	Gila	96-019617		12/03/96	342311
Kosher #17	09/12/96	12/04/96	Gila	96-019618		12/03/96	342312
Kosher #18	09/12/96	12/04/96	Gila	96-019619		12/03/96	342313
Kosher #19	09/12/96	12/04/96	Gila	96-019620		12/03/96	342314
Kosher #20	09/12/96	12/04/96	Gila	96-019621		12/03/96	342315
Kosher #21	09/12/96	12/04/96	Gila	96-019622		12/03/96	342316
Kosher #22	09/12/96	12/04/96	Gila	96-019623		12/03/96	342317
Kosher #23	09/12/96	12/04/96	Gila	96-019624		12/03/96	342318
Kosher #23	09/12/96	12/04/96	Pinal	1996-040016		12/03/96	
Kosher #24	09/12/96	12/04/96	Gila	96-019625		12/03/96	342319
Kosher #25	09/12/96	12/04/96	Gila	96-019626		12/03/96	342320
Kosher #26	09/12/96	12/04/96	Gila	96-019627		12/03/96	342321
Kosher #27	09/12/96	12/04/96	Gila	96-019628		12/03/96	342322
Kosher #28	09/12/96	12/04/96	Gila	96-019629		12/03/96	342323
Kosher #29	09/12/96	12/04/96	Gila	96-019630		12/03/96	342324
Kosher #30	09/12/96	12/04/96	Gila	96-019631		12/03/96	342325
Kosher #31	09/12/96	12/04/96	Gila	96-019632		12/03/96	342326
Kosher #32	09/12/96	12/04/96	Pinal	1996-040017		12/03/96	342327
Kosher #33	09/12/96	12/04/96	Gila	96-019633		12/03/96	342328
Kosher #33	09/12/96	12/04/96	Pinal	1996-040018		12/03/96	342329
Kosher #34	09/12/96	12/04/96	Gila	96-019634		12/03/96	342329

RECEIVED  
 BLM STATE OFFICE  
 HOENIX, ARIZONA  
 12-1-99  
 2:49

<u>Claim Name</u>	<u>Date Located</u>	<u>Date Recorded</u>	<u>Cty</u>	<u>Cty Record Dkt</u>	<u>Page</u>	<u>Date Filed BLM</u>	<u>BLM AMC Serial No.</u>
Kosher #71	09/12/96	12/04/96	Pinal	1996-040031		12/03/96	342366 7
Kosher #72	09/12/96	12/04/96	Pinal	1996-040032		12/03/96	342367
Kosher #73	09/12/96	12/04/96	Pinal	1996-040033		12/03/96	342368
Kosher #73	09/12/96	12/04/96	Gila	96-019664		12/03/96	
Kosher #74	09/12/96	12/04/96	Gila	96-019665		12/03/96	342369
Kosher #75	09/12/96	12/04/96	Gila	96-019666		12/03/96	342370
Kosher #76	09/12/96	12/04/96	Gila	96-019667		12/03/96	342371
Kosher #77	09/12/96	12/04/96	Gila	96-019668		12/03/96	342372
Kosher #78	09/12/96	12/04/96	Gila	96-019669		12/03/96	342373
Kosher #79	09/12/96	12/04/96	Gila	96-019670		12/03/96	342374
Kosher #80	09/12/96	12/04/96	Gila	96-019671		12/03/96	342375
Kosher #81	09/12/96	12/04/96	Pinal	1996-040034		12/03/96	342376
Kosher #82	09/12/96	12/04/96	Pinal	1996-040035		12/03/96	342377
Kosher #83	09/12/96	12/04/96	Pinal	1996-040036		12/03/96	342378
Kosher #84	09/12/96	12/04/96	Pinal	1996-040037		12/03/96	342379
Kosher #84	09/12/96	12/04/96	Gila	96-019672		12/03/96	
Kosher #85	09/12/96	12/04/96	Pinal	1996-040038		12/03/96	342380
Kosher #85	09/12/96	12/04/96	Gila	96-019673		12/03/96	
Kosher #86	09/12/96	12/04/96	Gila	96-019674		12/03/96	342381
Kosher #87	09/12/96	12/04/96	Gila	96-019675		12/03/96	342382
Kosher #88	09/12/96	12/04/96	Gila	96-019676		12/03/96	342383
Kosher #89	09/12/96	12/04/96	Gila	96-019677		12/03/96	342384
Kosher #90	09/12/96	12/04/96	Gila	96-019678		12/03/96	342385
Kosher #91	09/12/96	12/04/96	Gila	96-019679		12/03/96	342386
Kosher #92	09/12/96	12/04/96	Gila	96-019680		12/03/96	342387
Kosher #93	09/13/96	12/04/96	Pinal	1996-040039		12/03/96	342388
Kosher #94	09/13/96	12/04/96	Pinal	1996-040040		12/03/96	342389
Kosher #95	09/13/96	12/04/96	Pinal	1996-040041		12/03/96	342390
Kosher #96	09/13/96	12/04/96	Pinal	1996-040042		12/03/96	342391
Kosher #97	09/13/96	12/04/96	Pinal	1996-040043		12/03/96	342392
Kosher #97	09/13/96	12/04/96	Gila	96-019681		12/03/96	
Kosher #98	09/13/96	12/04/96	Pinal	1996-040044		12/03/96	342393
Kosher #98	09/13/96	12/04/96	Gila	96-019682		12/03/96	
Kosher #99	09/13/96	12/04/96	Gila	96-019683		12/03/96	342394
Kosher #100	09/13/96	12/04/96	Gila	96-019684		12/03/96	342395
Kosher #101	09/13/96	12/04/96	Gila	96-019685		12/03/96	342396
Kosher #102	09/13/96	12/04/96	Gila	96-019686		12/03/96	342397
Kosher #103	09/13/96	12/04/96	Gila	96-019687		12/03/96	342398
Kosher #104	09/13/96	12/04/96	Gila	96-019688		12/03/96	342399
Kosher #105	09/13/96	12/04/96	Gila	96-019689		12/03/96	342400
Kosher #106	09/13/96	12/04/96	Gila	96-019690		12/03/96	342401

RECEIVED  
 BLM AT STATE OFFICE  
 TUBERIA, ARIZONA  
 P 2:49

<u>Claim Name</u>	<u>Date Located</u>	<u>Date Recorded</u>	<u>Cty</u>	<u>Cty Record Dkt</u>	<u>Page</u>	<u>Date Filed BLM</u>	<u>BLM AMC Serial No.</u>
Kosher #144	09/13/96	12/04/96	Pinal	1996-040065		12/03/96	342439 7
Kosher #144	09/13/96	12/04/96	Gila	1996-019712		12/03/96	
Kosher #145	09/13/96	12/04/96	Pinal	1996-040066		12/03/96	342440
Kosher #145	09/13/96	12/04/96	Gila	1996-019713		12/03/96	
Kosher #146	09/13/96	12/04/96	Gila	1996-019714		12/03/96	342441
Kosher #147	09/13/96	12/04/96	Gila	1996-019715		12/03/96	342442
Kosher #148	09/13/96	12/04/96	Gila	1996-019716		12/03/96	342443
Kosher #149	09/13/96	12/04/96	Gila	1996-019717		12/03/96	342444
Kosher #150	09/13/96	12/04/96	Gila	1996-019718		12/03/96	342445
Kosher #151	09/13/96	12/04/96	Gila	1996-019719		12/03/96	342446
Kosher #152	09/13/96	12/04/96	Gila	1996-019720		12/03/96	342447
Kosher #153	09/13/96	12/04/96	Gila	1996-019721		12/03/96	342448
Kosher #154	09/13/96	12/04/96	Gila	1996-019722		12/03/96	342449
Kosher #155	09/13/96	12/04/96	Gila	1996-019723		12/03/96	342450
Kosher #156	09/13/96	12/04/96	Pinal	1996-040067		12/03/96	342451
Kosher #157	09/13/96	12/04/96	Pinal	1996-040068		12/03/96	342452
Kosher #158	09/13/96	12/04/96	Pinal	1996-040069		12/03/96	342453
Kosher #159	09/13/96	12/04/96	Pinal	1996-040070		12/03/96	342454
Kosher #160	09/13/96	12/04/96	Pinal	1996-040071		12/03/96	342455
Kosher #161	09/14/96	12/04/96	Pinal	1996-040072		12/03/96	342456
Kosher #162	09/14/96	12/04/96	Pinal	1996-040073		12/03/96	342457
Kosher #163	09/14/96	12/04/96	Pinal	1996-040074		12/03/96	342458
Kosher #163	09/14/96	12/04/96	Gila	1996-019724		12/03/96	
Kosher #164	09/14/96	12/04/96	Pinal	1996-040075		12/03/96	342459
Kosher #164	09/14/96	12/04/96	Gila	1996-019725		12/03/96	
Kosher #165	09/14/96	12/04/96	Gila	1996-019726		12/03/96	342460
Kosher #166	09/14/96	12/04/96	Gila	1996-019727		12/03/96	342461
Kosher #167	09/14/96	12/04/96	Gila	1996-019728		12/03/96	342462
Kosher #168	09/14/96	12/04/96	Gila	1996-019729		12/03/96	342463
Kosher #169	09/14/96	12/04/96	Gila	1996-019730		12/03/96	342464
Kosher #170	09/14/96	12/04/96	Gila	1996-019731		12/03/96	342465
Kosher #171	09/14/96	12/04/96	Gila	1996-019732		12/03/96	342466
Kosher #172	09/14/96	12/04/96	Gila	1996-019733		12/03/96	342467
Kosher #173	09/14/96	12/04/96	Gila	1996-019734		12/03/96	342468
Kosher #174	09/14/96	12/04/96	Pinal	1996-040076		12/03/96	342469
Kosher #175	09/14/96	12/04/96	Pinal	1996-040077		12/03/96	342470
Kosher #176	09/14/96	12/04/96	Pinal	1996-040078		12/03/96	342471
Kosher #177	09/14/96	12/04/96	Pinal	1996-040079		12/03/96	342472
Kosher #178	09/14/96	12/04/96	Pinal	1996-040080		12/03/96	342473
Kosher #179	09/14/96	12/04/96	Pinal	1996-040081		12/03/96	342474
Kosher #180	09/14/96	12/04/96	Pinal	1996-040082		12/03/96	342475

RECEIVED  
 BLM ARIZONA  
 PHOENIX, ARIZONA  
 2:49

<u>Claim Name</u>	<u>Date Located</u>	<u>Date Recorded</u>	<u>Cty</u>	<u>Cty Record Dkt</u>	<u>Page</u>	<u>Date Filed BLM</u>	<u>BLM AMC Serial No.</u>
Kosher #216	09/14/96	12/04/96	Gila	1996-019750		12/03/96	342511
Kosher #217	09/14/96	12/04/96	Gila	1996-019751		12/03/96	342512
Kosher #218	09/14/96	12/04/96	Gila	1996-019752		12/03/96	342513
Kosher #219	09/14/96	12/04/96	Gila	1996-019753		12/03/96	342514
Kosher #220	06/28/02	07/24/02	Pinal	2002-039180		07/25/02	356448
Kosher #221	06/28/02	07/24/02	Pinal	2002-039181		07/25/02	356449
Kosher #222	06/28/02	07/24/02	Pinal	2002-039182		07/25/02	356450
Kosher #223	06/28/02	07/24/02	Pinal	2002-039183		07/25/02	356451
Kosher #224	06/28/02	07/24/02	Pinal	2002-039184		07/25/02	356452
Kosher #225	09/07/05	10/11/05	Pinal	2005-137450		09/08/05	367050
Kosher #226	09/07/05	10/11/05	Pinal	2005-137451		09/08/05	367051
Kosher #227	09/07/05	10/11/05	Pinal	2005-137449		09/08/05	367052
Kosher #228	09/07/05	10/11/05	Pinal	2005-137448		09/08/05	367053
Kosher #229	09/07/05	10/11/05	Pinal	2005-137447		09/08/05	367054

RECEIVED  
 BLM ARIZONA OFFICE  
 2011 AUG -1 P 2:49  
 PHOENIX, ARIZONA

**GROUP XII:** (Unpatented mining claims situated in Section 1, Township 1 South, Range 13 East and Section 6, Township 1 South, Range 14 East, G&SR Mer., Gila County)

<u>Claim Name</u>	<u>Date Located</u>	<u>Date Recorded</u>	<u>Cty</u>	<u>Cty Record Dkt</u>	<u>Page</u>	<u>Date Filed BLM</u>	<u>BLM AMC Serial No.</u>
RJD #1	12/5/97	2/27/98	Gila	1998	2760	3/2/98	349780 7
RJD #2	12/5/97	2/27/98	Gila	1998	2761	3/2/98	349781 J
RJD #4	5/17/98	6/5/98	Gila	1998	8633	7/9/98	350335 1

RECEIVED  
 BLM ARIZONA OFFICE  
 2011 AUG - 1 P 2:49  
 PHOENIX, ARIZONA

# FedEx® Express

ORIGIN ID NEHA (801) 536-6943  
JACKIE POPE  
PARSONS BEHLE & LATIMER  
201 SOUTH MAIN STREET  
SUITE 1800  
SALT LAKE CITY UT 84111  
UNITED STATES US

SHIP DATE 31 JUL 17  
ACTWGT 0.80 LB  
CAD 30143862NET3920  
BILL SENDER

TO ATTN: PUBLIC ROOM  
AZ BUREAU OF LAND MANAGEMENT  
ONE NORTH CENTRAL AVENUE, SUITE 800

PHOENIX AZ 85004

(602) 254-2403 REF 28762001 - JPOPE  
PKZ DEPT



TRK# 7797 7759 4607  
0201

TUE - 01 AUG 10:30A  
PRIORITY OVERNIGHT

WP ZSYA

85004  
AZ-US PHX



After printing this label:  
1. Use the "Print" button on this page to print your label to your laser or inkjet printer.  
2. Fold the printed page in half along the dashed line to fit in the shipping pouch and stick it to your shipment so that the barcode portion of the label can be read and scanned.  
3. Place label in shipping pouch and stick it to your shipment so that the barcode portion of the label can be read and scanned.

Warning: Use only the printed original label for shipping. Using a photocopy of this label for shipping purposes is fraudulent and could result in additional billing charges, along with the cancellation of your FedEx account number.

Use of this system constitutes your agreement to the service conditions in the current FedEx Service Guide, available on [fedex.com](http://fedex.com). FedEx will not be responsible for any claim in excess of \$100 per package, including but not limited to, damage, delay, non-delivery, misdelivery or misinformation, unless you declare a higher value, pay an additional charge, document the contents of the package, or insure the package. Recovery cannot exceed actual documented costs, and other forms of recovery are not available. Maximum for theft, incidental consequential, or special is limited to the greater of \$500 or the declared value. Written claims must be filed within strict time limits. See current FedEx Service Guide for details.

ST 1.2  
RT 278  
10:30  
D  
AUG 01 08 01

Extremely Urgent

◀ Insert shipping document here.

**United States Department of the Interior  
Bureau of Land Management**

DIV OF LANDS, MINRLS & ENERGY  
ONE N CENTRAL AVE  
PHOENIX, AZ 85004 -4427  
Phone: 602-417-9200

Receipt

No: 3917749

<b>Transaction #:</b> 4027216	
<b>Date of Transaction:</b> 08/02/2017	
CUSTOMER:	
CARLOTA COPPER COMPANY 2624 FOREST SERVICE RD 287 MIAMI, AZ 85539-0806 US	

LINE #	QTY	DESCRIPTION	REMARKS	UNIT PRICE	TOTAL
1	1.00	LOCATABLE MINERALS / MINING CLAIMS- NOT NEW-UNADJUD, ONE AUTH NO. ONLY / MINING CLAIM MONEY RECEIVED CASES: AMC298647/\$76570.00	POL / MAINT FEE 2018 294	- n/a -	76570.00
<b>TOTAL:</b>					<b>\$76,570.00</b>

PAYMENT INFORMATION			
1	AMOUNT:	76570.00	POSTMARKED: N/A
	TYPE:	CHECK	RECEIVED: 08/01/2017
	CHECK NO:	00002332	
	NAME:	CARLOTA COPPER COMPANY PO BOX 1009 MIAMI AZ 85539-0806 US	

REMARKS

This receipt was generated by the automated BLM Collections and Billing System and is a paper representation of a portion of the official electronic record contained therein.



201 South Main Street, Suite 1800  
Salt Lake City, Utah 84111  
Main 801.532.1234  
Fax 801.536.6111

A Professional  
Law Corporation

August 10, 2016

VIA FEDEX

Arizona State Office  
Bureau of Land Management  
Attention: Public Room  
One North Central Avenue, Suite 800  
Phoenix, Arizona 85004-4427

**Re: Payment of Claim Maintenance Fee for Carlota Copper Company**

Dear Ladies and Gentlemen:

Enclosed please find a check in the amount of \$76,570.00, as payment of the claim maintenance fees pursuant to 30 U.S.C. § 28f(a), as adjusted by 30 U.S. C. §28j(c) and implemented by notice in 74 *Federal Register* 30959-62 (June 29, 2009), as amended by the Consolidated Appropriations Act 2012, Pub. L. No. 112-74, 125 Stat. 786 (2011), and a notice in 79 *Federal Register* 36662-65 (June 30, 2014), for the assessment year beginning September 1, 2017, on behalf of Carlota Copper Company. Enclosed are copies of the Certification of Payment of Maintenance Fee in Lieu of Affidavit of Annual Assessment Work which will be filed with the Gila and Pinal County Recorder's offices.

I also enclosed a self-addressed stamped envelope for purposes of returning a date-stamped copy of the letter and the affidavit along with the receipt for payment. Should you have any questions regarding the enclosed please do not hesitate to contact this office. Your assistance in this matter is greatly appreciated.

Sincerely,


Jacqueline Hom Pope, CLA  
Certified Paralegal

JP:

Enclosures

cc: R. Craig Johnson  
Royanna Wild

**RECEIPT # 3628781**



4844-3781-8934 v1

298647  
52072  
279919  
320760  
325818  
327251  
356448  
327251  
39932  
342296  
367050  
349780  
350334  
27738  
27738  
97634  
27738  
39932  
342296  
367050  
349780  
350334  
PHOENIX, ARIZONA  
2016 AUG 11 PM 3:01  
RECEIVED  
BLM AZ STATE OFFICE  
Jacqueline Hom Pope  
Certified Paralegal  
Direct 801.536.6672  
JPope@parsonsbehle.com



After recording, please return to:

R. Craig Johnson  
Parsons Behle & Latimer  
201 South Main, Suite 1800  
Salt Lake City, Utah 84111

STATE OF UTAH                    )  
  ) ss:  
County of Salt Lake            )

**CERTIFICATION OF PAYMENT OF MAINTENANCE FEE  
IN LIEU OF AFFIDAVIT OF ANNUAL ASSESSMENT WORK**

R. Craig Johnson, being first duly sworn, deposes and says that:


1. He is an agent for Carlota Copper Company, the owner of the unpatented lode mining claims and millsites situated in Pinal and Gila Counties, Arizona (the "Claims"), the location notices of which are of record in Pinal and Gila Counties, and in the records of the Arizona State Office of the Bureau of Land Management under the file numbers indicated in the attached Exhibit A.

2. Pursuant to the 30 U.S.C. § 28f(a), as adjusted by 30 U.S.C. § 28j(c) and implemented by notice in 74 Federal Register 30959-62 (June 29, 2009), as amended by the Consolidated Appropriations Act 2012, Pub. L. No. 112-74, 125 Stat. 786 (2011) and a notice in 79 Federal Register 36662-65 (June 30, 2014), the owner paid a maintenance fee of \$155 per claim to the Bureau of Land Management for the assessment year beginning September 1, 2016. This Affidavit is recorded to attest to the payment and receipt of such payment and as an affirmation of an intent to hold those Claims described in Exhibit A attached.


3. The names and address of the owner of the Claims for which this Certificate is prepared are Carlota Copper Company, 2624 Forest Service Road 287, P.O. Box 1009, Miami, Arizona 85539. THIS IS NOT A CHANGE OF ADDRESS

4. The mining claims within the Claims described herein are held and claimed by the owner for the valuable minerals contained therein and the millsites for uses related to the mining claims.

DATED this 9<sup>th</sup> day of August, 2016.

  
R. Craig Johnson

Sworn and subscribed before me this 9<sup>th</sup> day of August, 2016, by R. Craig Johnson, agent.



Dale M. Valadez  
Notary Public

RECEIVED  
BLM AZ STATE OFFICE  
2016 AUG 11 PM 3:05  
PHOENIX, ARIZONA

EXHIBIT A – GILA AND PINAL COUNTIES

2016 AUG 11 PM 3:02

The following unpatented mining claims and millsites are situated in the Pioneer and Globe Mining Districts, Gila and Pinal Counties, Arizona, the names of which and the place of record of the location notices thereof in the official records of the respective counties and the Arizona State Office of the Bureau of Land Management, are as follows:

**GROUP III:** (Unpatented mining claims situated in Sections 25, 26, 35 and 36, Township 1 North, Range 13 East, G&SR Mer.)

<u>Claim Name</u>	<u>Date Located</u>	<u>Date Recorded</u>	<u>County Records Docket Page</u>	<u>Date Filed BLM</u>	<u>BLM AMC No.</u>
Gila County:					
Grizzly #1	7/18/89	7/24/89	774 120	9/1/89	298647
Amended		11/22/89	785 119	12/13/89	
Grizzly #2	7/18/89	7/24/89	774 123	9/1/89	298648
Amended		11/22/89	785 119	12/13/89	
Grizzly #3	7/18/89	7/24/89	774 126	9/1/89	298649
Amended		11/22/89	785 119	12/13/89	
Grizzly #4	7/18/89	7/24/89	774 129	9/1/89	298650
Amended		11/22/89	785 119	12/13/89	
Pinal County:					
		8/22/89	1625 631	9/1/89	
		11/22/89	1642 209	12/13/89	
Gila County:					
Grizzly #5	7/18/89	7/24/89	774 132	9/1/89	298651
Amended		11/22/89	785 119	12/13/89	
Pinal County:					
		8/22/89	1625 634	9/1/89	
		11/22/89	1642 209	12/13/89	
Gila County:					
Grizzly #6	7/18/89	7/24/89	774 135	9/1/89	298652
Amended		11/22/89	785 119	12/13/89	
Grizzly #7	7/18/89	7/24/89	774 138	9/1/89	298653
Amended		11/22/89	785 119	12/13/89	
Grizzly #8	7/18/89	7/24/89	774 141	9/1/89	298654
Amended		11/22/89	785 119	12/13/89	
Grizzly #9	7/18/89	7/24/89	774 144	9/1/89	298655
Amended		11/22/89	785 119	12/13/89	
Grizzly #10	7/18/89	7/24/89	774 147	9/1/89	298656
Amended		11/22/89	785 119	12/13/89	
Grizzly #11	7/18/89	7/24/89	774 150	9/1/89	298657
Amended		11/22/89	785 119	12/13/89	

<u>Claim Name</u>	<u>Date Located</u>	<u>Date Recorded</u>	<u>County Records Docket Page</u>	<u>Date Filed BLM</u>	<u>BLM AMC No.</u>
Grizzly #12 Amended	7/18/89	7/24/89	774 153	9/1/89	298658
		11/22/89	785 119	12/13/89	
	7/18/89	8/22/89	Pinal County: 1625 637	9/1/89	298659
		11/22/89	1642 209	12/13/89	
Grizzly #13 Amended	7/18/89	7/24/89	Gila County: 774 156	9/1/89	298659
		11/22/89	785 119	12/13/89	
Grizzly #14 Amended	7/18/89	7/24/89	774 159	9/1/89	298660
		11/22/89	785 119	12/13/89	

**RECEIVED**  
**BLM AZ STATE OFFICE**  
 2016 AUG 11 PM 3: 02  
 PHOENIX, ARIZONA

RECEIVED

BLM AZ STATE OFFICE

GROUP IV: (Unpatented mining claims situated in Sections 26, 27, 34, 35 and 36, Township 1 North, Range 13 East; G&SR Mer.)

2016 AUG 11 PM 3:02

<u>Claim Name</u>	<u>Loc. Date</u>	<u>County</u>	<u>Original Recordation</u>		<u>Amended Recordation</u>		<u>BLM AMC Serial #</u>
			<u>Book</u>	<u>Page</u>	<u>Book</u>	<u>Page</u>	
Tip Top	3/2/29	Pinal	45	142	648	830	52265 7
Tip Top #1	8/1/30	Pinal	46	275			52266
Tip Top 2	3/2/29	Pinal	45	144	648	831	52267
Tip Top 3	3/10/29	Pinal	45	145	648	832	52268
Tip Top #4	8/1/30	Pinal	46	301			52269
Eder #10	4/21/69	Pinal	569	819			52270
Eder #11	4/21/69	Pinal	569	820			52271
Eder #12	4/21/69	Pinal	569	821			52272 J
Eder 14	9/27/71	Pinal	645	51			52274 7
		Gila	308	309			
Eder 15	9/27/71	Pinal	645	52			52275
		Gila	308	310			
Eder 16	9/27/71	Pinal	645	53	721	95	52276
		Gila	308	311	348	10	
Eder 17	9/27/71	Pinal	645	54	721	96	52277
		Gila	308	312	348	9	
Eder 18	9/27/71	Pinal	710	228			52278
		Gila	308	313			
Eder 19	9/27/71	Pinal	710	229	721	715	52279
		Gila	308	314	348	275	
Eder 22	9/27/71	Pinal	645	56			52280
		Gila	308	317			
Eder #23	1/4/73	Pinal	691	416			52281
Eder 27	9/11/73	Pinal	720	440			52282 J
Eder 34	6/14/73	Pinal	710	926			52285 7
Eder 35	6/14/73	Pinal	710	927			52286
Eder 36	6/14/73	Pinal	710	928			52287 J
Eder 39	6/13/73	Pinal	710	931			52289 7
Eder 40	6/14/73	Pinal	710	932			52290 J
Eder 43	6/13/73	Pinal	710	935			52292 7
Eder 44	6/14/73	Pinal	710	936			52293
Eder 45	6/13/73	Pinal	710	937			52294
Eder 46	6/13/73	Pinal	710	938			52295
Eder 47	6/13/73	Pinal	710	939			52296
Eder 48	6/13/73	Pinal	710	940	721	97	52297
Eder 49	6/12/73	Pinal	710	941			52298
Eder 50	6/12/73	Pinal	710	942			52299 J

RECEIVED  
BLM AZ STATE OFFICE

Claim Name	Loc. Date	County	Original Recordation		Amended Recordation		BLM AMC Serial #
			Book	Page	Book	Page	
Eder 51	6/12/73	Pinal	710	943			52300 7
Eder 52	6/12/73	Pinal	710	944			52301
Eder 53	6/12/73	Pinal	710	945			52302
Eder 54	6/13/73	Pinal	710	946			52303
		Gila	341	802			
Eder 55	6/13/73	Pinal	710	947			52304
		Gila	341	803			
Eder 56	6/13/73	Pinal	710	948			52305
		Gila	341	804			
Eder 57	6/12/73	Pinal	710	949	721	98	52306
		Gila	341	805	348	8	
Eder 59	6/14/73	Pinal	710	951			52307
		Gila	341	807			
Eder 62	9/7/73	Pinal	721	716			52308
Eder 63	9/7/73	Pinal	721	717			52309
		Gila	348	276			
Eder 64	9/7/73	Pinal	721	718			52310
		Gila	348	277			
Eder 65	9/7/73	Pinal	721	719			52311
		Gila	348	278			
Eder 66	9/7/73	Pinal	721	720			52312
		Gila	348	279			
Eder 67	9/7/73	Pinal	721	721			52313
		Gila	348	280			
Eder 68	9/7/73	Pinal	721	722			52314
		Gila	348	281			
Eder 69	9/7/73	Pinal	721	723			52315
		Gila	348	282			
Eder 70	9/24/73	Gila	348	283			52316 J
Eder 71	11/24/87	Gila	726	416			279919 T
Eder 72	11/24/87	Gila	726	419			279920
Eder 73	11/24/87	Gila	726	422			279921
		Pinal	1497	441			
Eder 74	11/24/87	Pinal	1497	443			279922
Eder 75	11/24/87	Pinal	1497	445			279923
Eder 76	11/24/87	Pinal	1497	447			279924 J
Ghost 16	12/29/66	Pinal	497	450			52317 7
Ghost 27	3/10/64	Pinal	387	137			52318
Ghost 28	5/18/64	Pinal	387	138			52319
Ghost 29	3/10/64	Pinal	387	139			52320
Ghost 30	5/18/64	Pinal	387	140			52321 J

RECEIVED  
BLM AZ STATE OFFICE

Original Recordation Book Page  
2016 AUG 11 PM 3:03  
Amended Recordation Book Page

BLM  
AMC  
Serial #

<u>Claim Name</u>	<u>Loc. Date</u>	<u>County</u>	<u>Original Book</u>	<u>Original Page</u>	<u>Amended Book</u>	<u>Amended Page</u>	<u>BLM AMC Serial #</u>
PHOENIX, ARIZONA							
Ghost 31	3/10/64	Pinal	387	141			52322 7
Ghost 32	12/29/66	Pinal	497	451			52323 J
Ghost 38	12/29/66	Pinal	497	452			52326 7
Ghost 40	12/29/66	Pinal	497	453			52327
Ghost 42	12/29/66	Pinal	497	454			52328
Ghost 48	12/29/66	Pinal	497	455			52329
Ghost 50	12/29/66	Pinal	497	456			52330
Ghost 61	3/12/64	Pinal	387	165			52331
Ghost 62	3/12/64	Pinal	387	166			52332
Ghost 63	3/12/64	Pinal	387	167			52333 J
Ghost 66	3/12/64	Pinal	387	170			52336 7
Ghost 90	12/29/66	Pinal	497	457			52337 J
Ghost 93	3/16/64	Pinal	387	194			52340 —
Ghost 95	3/16/64	Pinal	387	195			52342 —
Ghost 97	3/16/64	Pinal	387	196			52344 —
Ghost 99	3/16/64	Pinal	387	197			52346 —
Ghost 131	9/23/65	Pinal	429	515			52365 7
Ghost 132	9/23/65	Pinal	429	516			52366
Ghost 133	9/23/65	Pinal	429	517			52367
Ghost 134	9/23/65	Pinal	429	518			52368
Ghost 135	9/23/65	Pinal	429	519			52369
Ghost 136	9/23/65	Pinal	429	520			52370
Ghost 137	9/23/65	Pinal	429	521			52371
Ghost 140	4/15/64	Pinal	387	209			52372
Ghost 141	4/15/64	Pinal	387	210			52373
Ghost 142	4/15/64	Pinal	387	211			52374
Ghost 143	4/15/64	Pinal	387	212			52375
Ghost 144	4/15/64	Pinal	387	213			52376 J
Rim Rock #5	8/1/30	Pinal	46	304	721	93	52382 7
Annex #5	8/1/30	Pinal	46	305	721	92	52383 J
Cap 130	7/24/30	Pinal	46	311			52386 7
Cap 131	7/25/30	Pinal	46	311			52387
"Moon Rise"	2/15/1899	Gila	6	401			52388
Promoter	11/14/29	Gila	44	5	348	7	52389
Stars and Stripes	1/1/02	Gila	7	466	308	307	52390
Providence	7/1/28	Gila	40	444	309	649	52391 J

**GROUP V:** (Unpatented mining claims situated in Sections 4, 5, 6, 7, Township 1 South, Range 14 East; Sections 1, 2, 11, 12, Township 1 South, Range 13 East; Section 31, Township 1 North, Range 14 East; and Sections 14, 15, 22, 23, 25, 26, 27, Township 1 North, Range 13 East, G&SR Mer.)

<u>Claim Name</u>	<u>Date Located</u>	<u>Date Recorded</u>	<u>Cty</u>	<u>Cty Record Dkt</u>	<u>Page</u>	<u>Date Filed BLM</u>	<u>BLM AMC Serial No.</u>
Kelly #1	1/26/92	3/12/92	Gila	860	997	4/16/92	320760
Kelly #2	1/26/92	3/12/92	Gila	860	1000	4/16/92	320761
Kelly #3	1/26/92	3/12/92	Gila	861	01	4/16/92	320762
Kelly #4	1/26/92	3/12/92	Gila	861	04	4/16/92	320763
Kelly #5	1/26/92	3/12/92	Gila	861	07	4/16/92	320764
Kelly #6	1/28/92	3/12/92	Gila	861	10	4/16/92	320765
Kelly #7	1/26/92	3/12/92	Gila	861	13	4/16/92	320766
Kelly #8	1/28/92	3/12/92	Gila	861	16	4/16/92	320767
Kelly #9	1/26/92	3/12/92	Gila	861	19	4/16/92	320768
Kelly #10	1/28/92	3/12/92	Gila	861	22	4/16/92	320769
Kelly #11	1/26/92	3/12/92	Gila	861	25	4/16/92	320770
Kelly #12	1/28/92	3/12/92	Gila	861	28	4/16/92	320771
Kelly #13	1/26/92	3/12/92	Gila	861	31	4/16/92	320772
Kelly #14	1/28/92	3/12/92	Gila	861	34	4/16/92	320773
Kelly #15	1/28/92	3/12/92	Gila	861	37	4/16/92	320774
Kelly #16	1/28/92	3/12/92	Gila	861	40	4/16/92	320775
Kelly #17	1/28/92	3/12/92	Gila	861	43	4/16/92	320776
Kelly #18	1/28/92	3/12/92	Gila	861	46	4/16/92	320777
Kelly #19	1/28/92	3/12/92	Gila	861	49	4/16/92	320778
Kelly #20	1/26/92	3/12/92	Gila	861	52	4/16/92	320779
Kelly #21	1/27/92	3/12/92	Gila	861	55	4/16/92	320780
Kelly #22	1/27/92	3/12/92	Gila	861	58	4/16/92	320781
Kelly #23	1/27/92	3/12/92	Gila	861	61	4/16/92	320782
Kelly #24	1/27/92	3/12/92	Gila	861	64	4/16/92	320783
Kelly #25	1/27/92	3/12/92	Gila	861	67	4/16/92	320784
Kelly #26	1/27/92	3/12/92	Gila	861	70	4/16/92	320785
Kelly #27	1/29/92	3/12/92	Gila	861	73	4/16/92	320786
			Pinal	1809	641		
Kelly #28	1/29/92	3/12/92	Gila	861	76	4/16/92	320787
			Pinal	1809	643		
Kelly #29	1/29/92	3/12/92	Gila	861	79	4/16/92	320788
			Pinal	1809	645		
Kelly #30	1/29/92	3/12/92	Gila	861	82	4/16/92	320789
Kelly #31-A	7/11/92	8/06/92	Gila	877	747	8/27/92	324206
		8/13/92	Pinal	1845	922		
Kelly #32	1/29/92	3/12/92	Gila	861	88	4/16/92	320791

RECEIVED  
BLM AZ STATE OFF  
2016 AUG 11 PM 3:  
PHOENIX, ARIZON



RECEIVED  
BLM AZ STATE OFFICE

<u>Claim Name</u>	<u>Date Located</u>	<u>Date Recorded</u>	<u>Cty</u>	<u>Record Dkt</u>	<u>Page</u>	<u>Date Filed BLM</u>	<u>BLM AMC Serial No.</u>
Kelly #33	1/29/92	3/12/92	Pinal	1809	649	4/16/92	320792 7
Kelly #34	1/29/92	3/12/92	Gila	861	91	4/16/92	320793
			Pinal	1809	651		
Kelly #35	1/29/92	3/12/92	Pinal	1809	653	4/16/92	320794
Kelly #36	1/29/92	3/12/92	Gila	861	94	4/16/92	320795
			Pinal	1809	655		
Kelly #37	1/28/92	3/12/92	Pinal	1809	657	4/16/92	320796
Kelly #38	1/28/92	3/12/92	Gila	861	97	4/16/92	320797
			Pinal	1809	659		
Kelly #39	1/28/92	3/12/92	Pinal	1809	661	4/16/92	320798
Kelly #40	1/31/92	3/12/92	Pinal	1809	663	4/16/92	320799 J
Kelly #53	1/30/92	3/12/92	Pinal	1809	671	4/16/92	320803 7
Kelly #57	1/30/92	3/12/92	Pinal	1809	673	4/16/92	320804
Kelly #58	1/30/92	3/12/92	Pinal	1809	675	4/16/92	320805
Kelly #59	1/30/92	3/12/92	Pinal	1809	677	4/16/92	320806
Kelly #60	1/30/92	3/12/92	Pinal	1809	679	4/16/92	320807 J
Kelly #66	1/30/92	3/12/92	Pinal	1809	691	4/16/92	320813 7
Kelly #67	1/30/92	3/12/92	Pinal	1809	693	4/16/92	320814
Kelly #68	1/30/92	3/12/92	Pinal	1809	695	4/16/92	320815
Kelly #71	1/30/92	3/12/92	Pinal	1809	697	4/16/92	320816
Kelly #72	1/30/92	3/12/92	Pinal	1809	699	4/16/92	320817
Kelly #73	1/30/92	3/12/92	Pinal	1809	701	4/16/92	320818 J
Kelly #83	2/01/92	3/12/92	Pinal	1809	721	4/16/92	320828 7
Kelly #84	2/01/92	3/12/92	Pinal	1809	723	4/16/92	320829 J
Kelly #86	2/01/92	3/12/92	Pinal	1809	727	4/16/92	320831 J
Kelly #87	2/01/92	3/12/92	Pinal	1809	729	4/16/92	320832 J
Kelly #89	2/01/92	3/12/92	Pinal	1809	733	4/16/92	320834 7
Kelly #90	2/01/92	3/12/92	Pinal	1809	735	4/16/92	320835
Kelly #91	2/02/92	3/12/92	Pinal	1809	737	4/16/92	320836
Kelly #92	2/02/92	3/12/92	Gila	861	100	4/16/92	320837
			Pinal	1809	739		
Kelly #93	2/02/92	3/12/92	Gila	861	103	4/16/92	320838
			Pinal	1809	741		
Kelly #94	2/02/92	3/12/92	Gila	861	106	4/16/92	320839
Kelly #95	2/02/92	3/12/92	Gila	861	109	4/16/92	320840
			Pinal	1809	743		
Kelly #96	2/02/92	3/12/92	Gila	861	112	4/16/92	320841
			Pinal	1809	745		
Kelly #97	2/02/92	3/12/92	Gila	861	115	4/16/92	320842
Kelly #98	2/02/92	3/12/92	Gila	861	118	4/16/92	320843
Kelly #99	2/02/92	3/12/92	Gila	861	121	4/16/92	320844 J

RECEIVED  
BLM AZ STATE OFFICE

<u>Claim Name</u>	<u>Date Located</u>	<u>Date Recorded</u>	<u>Cty Record</u>	<u>Date Filed</u>	<u>BLM AMC Serial No.</u>
Kelly #100	2/04/92	3/12/92	Gila 892 489	4/16/92	320845
Kelly #101	10/31/92	12/14/92	Gila 892 489	1/19/93	325818
Kelly #103	10/31/92	12/14/92	Gila 892 495	1/19/93	325820
Kelly #104	10/31/92	12/14/92	Gila 892 498	1/19/93	325821
Kelly #105	10/31/92	12/14/92	Gila 892 501	1/19/93	325822
Kelly #106	10/31/92	12/14/92	Gila 892 504	1/19/93	325823
Kelly #107	10/31/92	12/14/92	Gila 892 507	1/19/93	325824
Kelly #112	10/31/92	12/14/92	Gila 892 522	1/19/93	325829
Kelly #113	10/31/92	12/14/92	Gila 892 525	1/19/93	325830
Kelly #114	10/31/92	12/14/92	Gila 892 528	1/19/93	325831
Kelly #115	10/31/92	12/14/92	Gila 892 531	1/19/93	325832
Kelly #120	11/9/92	12/14/92	Gila 892 546	1/19/93	325837
Kelly #121	11/9/92	12/14/92	Gila 892 549	1/19/93	325838
Kelly #122	11/9/92	12/14/92	Gila 892 552	1/19/93	325839
Kelly #123	11/9/92	12/14/92	Gila 892 555	1/19/93	325840
Kelly #124	11/9/92	12/14/92	Gila 892 558	1/19/93	325841
Kelly #125	11/8/92	12/14/92	Gila 892 561	1/19/93	325842
Kelly #126	11/8/92	12/14/92	Gila 892 564	1/19/93	325843
Kelly #127	11/8/92	12/14/92	Gila 892 567	1/19/93	325844
Kelly #128	11/8/92	12/14/92	Gila 892 570	1/19/93	325845
			Pinal 1874 047		
Kelly #129	11/8/92	12/14/92	Gila 892 573	1/19/93	325846
Kelly #130	11/8/92	12/14/92	Gila 892 576	1/19/93	325847
Kelly #131	11/8/92	12/14/92	Gila 892 579	1/19/93	325848
Kelly #132	11/7/92	12/14/92	Gila 892 582	1/19/93	325849
			Pinal 1874 049		
Kelly #133	11/7/92	12/14/92	Gila 892 585	1/19/93	325850
Kelly #134	11/7/92	12/14/92	Gila 892 588	1/19/93	325851
Kelly #135	11/7/92	12/14/92	Gila 892 591	1/19/93	325852
Kelly #136	11/7/92	12/14/92	Gila 892 594	1/19/93	325853
			Pinal 1874 051		
Kelly #137	11/7/92	12/14/92	Gila 892 597	1/19/93	325854
			Pinal 1874 053		
Kelly #138	11/7/92	12/14/92	Gila 892 600	1/19/93	325855
Kelly #139	11/7/92	12/14/92	Gila 892 601	1/19/93	325856
Kelly #140	11/7/92	12/14/92	Gila 892 604	1/19/93	325857
Kelly #141	11/7/92	12/14/92	Gila 892 607	1/19/93	325858
Kelly #142	11/7/92	12/14/92	Gila 892 610	1/19/93	325859
Kelly #143	11/7/92	12/14/92	Gila 892 613	1/19/93	325860
Kelly #144	11/7/92	12/14/92	Gila 892 616	1/19/93	325861
Kelly #145	11/7/92	12/14/92	Gila 892 619	1/19/93	325862

<u>Claim Name</u>	<u>Date Located</u>	<u>Date Recorded</u>	<u>Cty</u>	<u>Cty Record</u>		<u>Date Filed BLM</u>	<u>BLM AMC Serial No.</u>
				<u>Dkt</u>	<u>Page</u>		
Kelly #146	11/7/92	12/14/92	Gila	892	622	1/19/93	325863 7
Kelly #147	11/7/92	12/14/92	Gila	892	625	1/19/93	325864
Kelly #148	11/6/92	12/14/92	Gila	892	628	1/19/93	325865
Kelly #149	11/6/92	12/14/92	Gila	892	631	1/19/93	325866
Kelly #150	11/6/92	12/14/92	Gila	892	634	1/19/93	325867 J
Kelly #151	7/30/93	8/23/93	Gila	93-635862		8/23/93	327254 7
Kelly #152	7/30/93	8/23/93	Gila	93-635863		8/23/93	327255
Kelly #153	7/30/93	8/23/93	Gila	93-635864		8/23/93	327256
			Pinal	1936	617		
Kelly #154	7/30/93	8/23/93	Gila	93-635865		8/23/93	327257
			Pinal	1936	619		
Kelly #155	7/30/93	8/23/93	Gila	93-635866		8/23/93	327258 J
			Pinal	1936	621		
Kelly #157	7/30/93	8/23/93	Pinal	1936	625	8/23/93	327260 7
Kelly #158	7/30/93	8/23/93	Gila	93-635861		8/23/93	327261
			Pinal	1936	627		
Kelly #159	7/30/93	8/23/93	Pinal	1936	629	8/23/93	327262
Kelly #160	7/30/93	8/23/93	Pinal	1936	631	8/23/93	327263
Kelly #161	7/30/93	8/23/93	Pinal	1936	633	8/23/93	327264
Kelly #162	7/30/93	8/23/93	Pinal	1936	635	8/23/93	327265
Kelly #163	7/30/93	8/23/93	Pinal	1936	637	8/23/93	327266 J

RECEIVED  
 BLM AZ STATE OFFICE  
 2016 AUG 11 PM 3:03  
 PHOENIX, ARIZONA

**GROUP VI:** (Unpatented mining claims situated in Section 36, Township 1 North, Range 13 East; Section 31, Township 1 North, Range 14 East; Section 1, Township 1 South, Range 13 East; and Section 6, Township 1 South, Range 14 East, Gila County, G&SR Mer.)

<u>Claim Name</u>	<u>Recorded</u>		<u>BLM AMC</u>
	<u>Book/Docket</u>	<u>Page</u>	<u>Serial No.</u>
Lizard No. 27 (W½)	47	348	28018 —
Rejected No. 1	31	415	28020 —
Rejected No. 2	31	416	28019 —
Amended	52	374	
Rejected No. 3	53	184	28016 —
Rejected No. 4	493	569	97634 7
Rejected No. 5	493	571	97635
Rejected No. 6	493	573	97636
Rejected No. 7	493	575	97637
Rejected No. 8	493	577	97638
Rejected No. 9	493	579	97639
Rejected No. 10	493	581	97640
Rejected No. 11	493	583	97641
Rejected No. 12	493	585	97642
Rejected No. 13	493	587	97643 ✓

RECEIVED  
 BLM AZ STATE OFFICE  
 PHOENIX, ARIZONA  
 2016 AUG 11 PM 3:03

**GROUP VII:** (Unpatented mining claims situated in Section 36, Township 1 North, Range 13 East, Gila County, G&SR Mer.)

<u>Claim Name</u>	<u>Location Date</u>	<u>Recorded Book</u>	<u>Page</u>	<u>BLM AMC Serial No.</u>
Overside	9/1/39	48	70	27989
Amended	6/17/59	102	43	
Amended	5/23/93	909	127	
Crown Point Ext. No. 1	6/17/59	102	37	27990
Amended	5/23/93	909	131	
Crown Point Ext. No. 2	6/17/59	102	38	27991
Amended	5/23/93	909	133	
Old Abe	9/1/39	48	70	27992
Amended	6/17/59	102	39	
Amended	5/23/93	909	124	
Old Abe No. 1	10/1/39	48	82	27993
Amended	6/17/59	102	41	
Amended	5/23/93	909	129	

RECEIVED  
 BLM AZ STATE OFFICE  
 2016 AUG 11 PM 3:04  
 PHOENIX, ARIZONA

**GROUP VIII: (Unpatented mining claims situated in Section 36, Township 1 North, Range 13 East, G&SR Mer., Gila County)**

<u>Claim Name</u>	<u>Location Date</u>	<u>Cty Record Book</u>	<u>Page</u>	<u>BLM AMC Serial No.</u>
Brewery	3/12/1892	4	145	39932 7
Amended	5/23/93	909	116	
Clipper	1/20/1906	1	286	39933
Amended	5/23/93	909	118	
Old Abe	9/1/39	48	70	39934
Amended	5/23/93	909	124	
Thomas Jefferson	9/1/39	48	71	39935
Amended	5/23/93	909	120	
Blue Jay Fraction	11/21/42	48	357	39936
Amended	5/23/93	909	122	
Vat	11/25/59	112	344	39937 ✓

RECEIVED  
 BLM AZ STATE OFFICE  
 2016 AUG 11 PM 3:04  
 PHOENIX, ARIZONA

**GROUP IX:** (Unpatented mining claims situated in Section 36, Township 1 North, Range 13 East, G&SR Mer., Gila County)

<u>Claim Name</u>	<u>Location Date</u>	<u>Cty Record Book</u>	<u>Page</u>	<u>BLM AMC Serial No.</u>
Lost Knife #1	5/23/59	100	416	39938 <sup>7</sup>
Amended	3/17/68	230	418	
Lost Knife #2	10/28/59	108	133	39939
Amended	3/17/68	230	415	
Manganese Cap	5/06/65	176	507	39940
Amended	3/17/68	230	419	
Galena	5/06/65	176	508	39941
Amended	3/17/68	230	416	
Dew	6/1/68	237	635	39942
Lad	6/1/68	237	636	39943

RECEIVED  
 BLM AZ STATE OFFICE  
 PHOENIX, ARIZONA  
 2016 AUG 11 PM 3:04

**GROUP X:** (Unpatented millsites situated in Section 23 and 26, Township 1 North, Range 13 East, G&SR Mer., Gila County)

<u>Claim Name</u>	<u>Date Located</u>	<u>Date Recorded</u>	<u>Cty Record Dkt</u>	<u>Page</u>	<u>Date Filed BLM</u>	<u>BLM AMC Serial No.</u>
Sick-A-More #1	6/16/93	8/23/93	93-635858		8/23/93	327251 7
Sick-A-More #2	6/16/93	8/23/93	93-635859		8/23/93	327252
Sick-A-More #3	6/16/93	8/23/93	93-635860		8/23/93	327253 )

RECEIVED  
 BLM AZ STATE OFFICE  
 PHOENIX, ARIZONA  
 2016 AUG 11 PM 3:04



**GROUP XI:** (Unpatented millsites situated in Sections 25, 26, 35 and 36, Township 1 North, Range 13 East; Section 31, Township 1 North, Range 14 East, Sections 1, 12, Township 1 South, Range 13 East; and Section 6, Township 1 South, Range 14 East, G&SR Mer., Gila and Pinal Counties)

<u>Claim Name</u>	<u>Date Located</u>	<u>Date Recorded</u>	<u>Cty</u>	<u>Cty Record Dkt</u>	<u>Page</u>	<u>Date Filed BLM</u>	<u>BLM AMC Serial No.</u>
Kosher #1	09/12/96	12/04/96	Gila	96-019602		12/03/96	342296 <sup>7</sup>
Kosher #2	09/12/96	12/04/96	Gila	96-019603		12/03/96	342297
Kosher #3	09/12/96	12/04/96	Gila	96-019604		12/03/96	342298
Kosher #4	09/12/96	12/04/96	Gila	96-019605		12/03/96	342299
Kosher #5	09/12/96	12/04/96	Gila	96-019606		12/03/96	342300
Kosher #6	09/12/96	12/04/96	Gila	96-019607		12/03/96	342301
Kosher #7	09/12/96	12/04/96	Gila	96-019608		12/03/96	342302
Kosher #8	09/12/96	12/04/96	Gila	96-019609		12/03/96	342303
Kosher #9	09/12/96	12/04/96	Gila	96-019610		12/03/96	342304
Kosher #10	09/12/96	12/04/96	Gila	96-019611		12/03/96	342305
Kosher #11	09/12/96	12/04/96	Gila	96-019612		12/03/96	342306
Kosher #12	09/12/96	12/04/96	Gila	96-019613		12/03/96	342307
Kosher #13	09/12/96	12/04/96	Gila	96-019614		12/03/96	342308
Kosher #14	09/12/96	12/04/96	Gila	96-019615		12/03/96	342309
Kosher #15	09/12/96	12/04/96	Gila	96-019616		12/03/96	342310
Kosher #16	09/12/96	12/04/96	Gila	96-019617		12/03/96	342311
Kosher #17	09/12/96	12/04/96	Gila	96-019618		12/03/96	342312
Kosher #18	09/12/96	12/04/96	Gila	96-019619		12/03/96	342313
Kosher #19	09/12/96	12/04/96	Gila	96-019620		12/03/96	342314
Kosher #20	09/12/96	12/04/96	Gila	96-019621		12/03/96	342315
Kosher #21	09/12/96	12/04/96	Gila	96-019622		12/03/96	342316
Kosher #22	09/12/96	12/04/96	Gila	96-019623		12/03/96	342317
Kosher #23	09/12/96	12/04/96	Gila	96-019624		12/03/96	342318
Kosher #23	09/12/96	12/04/96	Pinal	1996-040016		12/03/96	
Kosher #24	09/12/96	12/04/96	Gila	96-019625		12/03/96	342319
Kosher #25	09/12/96	12/04/96	Gila	96-019626		12/03/96	342320
Kosher #26	09/12/96	12/04/96	Gila	96-019627		12/03/96	342321
Kosher #27	09/12/96	12/04/96	Gila	96-019628		12/03/96	342322
Kosher #28	09/12/96	12/04/96	Gila	96-019629		12/03/96	342323
Kosher #29	09/12/96	12/04/96	Gila	96-019630		12/03/96	342324
Kosher #30	09/12/96	12/04/96	Gila	96-019631		12/03/96	342325
Kosher #31	09/12/96	12/04/96	Gila	96-019632		12/03/96	342326
Kosher #32	09/12/96	12/04/96	Pinal	1996-040017		12/03/96	342327
Kosher #33	09/12/96	12/04/96	Gila	96-019633		12/03/96	342328
Kosher #33	09/12/96	12/04/96	Pinal	1996-040018		12/03/96	
Kosher #34	09/12/96	12/04/96	Gila	96-019634		12/03/96	342329

RECEIVED  
 BLM AZ STATE OFFICE  
 NOV 11 PM 3:04  
 HOENIX, ARIZONA  
 342329

RECEIVED  
BLM AZ STATE OFFICE  
City Record  
2016 AUG 11 PM 3:04

<u>Claim Name</u>	<u>Date Located</u>	<u>Date Recorded</u>	<u>City</u>	<u>Dkt</u>	<u>Page</u>	<u>Date Filed BLM</u>	<u>BLM AMC Serial No.</u>
Kosher #34	09/12/96	12/04/96	Pinal	1996-040019		12/03/96	
Kosher #35	09/12/96	12/04/96	Gila	96-019635		12/03/96	342330
Kosher #36	09/12/96	12/04/96	Gila	96-019636		12/03/96	342331
Kosher #37	09/12/96	12/04/96	Gila	96-019637		12/03/96	342332
Kosher #38	09/12/96	12/04/96	Gila	96-019638		12/03/96	342333
Kosher #39	09/12/96	12/04/96	Gila	96-019639		12/03/96	342334
Kosher #40	09/12/96	12/04/96	Gila	96-019640		12/03/96	342335
Kosher #41	09/12/96	12/04/96	Gila	96-019641		12/03/96	342336
Kosher #42	09/12/96	12/04/96	Gila	96-019642		12/03/96	342337
Kosher #43	09/12/96	12/04/96	Gila	96-019643		12/03/96	342338
Kosher #44	09/12/96	12/04/96	Pinal	1996-040020		12/03/96	342339
Kosher #45	09/12/96	12/04/96	Pinal	1996-040021		12/03/96	342340
Kosher #46	09/12/96	12/04/96	Pinal	1996-040022		12/03/96	342341
Kosher #46	09/12/96	12/04/96	Gila	96-019644		12/03/96	
Kosher #47	09/12/96	12/04/96	Pinal	1996-040023		12/03/96	342342
Kosher #47	09/12/96	12/04/96	Gila	96-019645		12/03/96	
Kosher #48	09/12/96	12/04/96	Gila	96-019646		12/03/96	342343
Kosher #49	09/12/96	12/04/96	Gila	96-019647		12/03/96	342344
Kosher #50	09/12/96	12/04/96	Gila	96-019648		12/03/96	342345
Kosher #51	09/12/96	12/04/96	Gila	96-019649		12/03/96	342346
Kosher #52	09/12/96	12/04/96	Gila	96-019650		12/03/96	342347
Kosher #53	09/12/96	12/04/96	Gila	96-019651		12/03/96	342348
Kosher #54	09/12/96	12/04/96	Gila	96-019652		12/03/96	342349
Kosher #55	09/12/96	12/04/96	Gila	96-019653		12/03/96	342350
Kosher #56	09/12/96	12/04/96	Gila	96-019654		12/03/96	342351
Kosher #57	09/12/96	12/04/96	Pinal	1996-040024		12/03/96	342352
Kosher #58	09/12/96	12/04/96	Pinal	1996-040025		12/03/96	342353
Kosher #59	09/12/96	12/04/96	Pinal	1996-040026		12/03/96	342354
Kosher #60	09/12/96	12/04/96	Pinal	1996-040027		12/03/96	342355
Kosher #60	09/12/96	12/04/96	Gila	96-019655		12/03/96	
Kosher #61	09/12/96	12/04/96	Pinal	1996-040028		12/03/96	342356
Kosher #61	09/12/96	12/04/96	Gila	96-019656		12/03/96	
Kosher #62	09/12/96	12/04/96	Gila	96-019657		12/03/96	342357
Kosher #63	09/12/96	12/04/96	Gila	96-019658		12/03/96	342358
Kosher #64	09/12/96	12/04/96	Gila	96-019659		12/03/96	342359
Kosher #65	09/12/96	12/04/96	Gila	96-019660		12/03/96	342360
Kosher #66	09/12/96	12/04/96	Gila	96-019661		12/03/96	342361
Kosher #67	09/12/96	12/04/96	Gila	96-019662		12/03/96	342362
Kosher #68	09/12/96	12/04/96	Gila	96-019663		12/03/96	342363
Kosher #69	09/12/96	12/04/96	Pinal	1996-040029		12/03/96	342364
Kosher #70	09/12/96	12/04/96	Pinal	1996-040030		12/03/96	342365

RECEIVED  
BLM AZ STATE OFFICE

<u>Claim Name</u>	<u>Date Located</u>	<u>Date Recorded</u>	<u>Cty Record</u>	<u>Date Filed</u>	<u>BLM AMC Serial No.</u>
Kosher #71	09/12/96	12/04/96	Pinal 1996-040031	12/03/96	342366
Kosher #72	09/12/96	12/04/96	Pinal 1996-040032	12/03/96	342367
Kosher #73	09/12/96	12/04/96	Pinal 1996-040033	12/03/96	342368
Kosher #73	09/12/96	12/04/96	Gila 96-019664	12/03/96	
Kosher #74	09/12/96	12/04/96	Gila 96-019665	12/03/96	342369
Kosher #75	09/12/96	12/04/96	Gila 96-019666	12/03/96	342370
Kosher #76	09/12/96	12/04/96	Gila 96-019667	12/03/96	342371
Kosher #77	09/12/96	12/04/96	Gila 96-019668	12/03/96	342372
Kosher #78	09/12/96	12/04/96	Gila 96-019669	12/03/96	342373
Kosher #79	09/12/96	12/04/96	Gila 96-019670	12/03/96	342374
Kosher #80	09/12/96	12/04/96	Gila 96-019671	12/03/96	342375
Kosher #81	09/12/96	12/04/96	Pinal 1996-040034	12/03/96	342376
Kosher #82	09/12/96	12/04/96	Pinal 1996-040035	12/03/96	342377
Kosher #83	09/12/96	12/04/96	Pinal 1996-040036	12/03/96	342378
Kosher #84	09/12/96	12/04/96	Pinal 1996-040037	12/03/96	342379
Kosher #84	09/12/96	12/04/96	Gila 96-019672	12/03/96	
Kosher #85	09/12/96	12/04/96	Pinal 1996-040038	12/03/96	342380
Kosher #85	09/12/96	12/04/96	Gila 96-019673	12/03/96	
Kosher #86	09/12/96	12/04/96	Gila 96-019674	12/03/96	342381
Kosher #87	09/12/96	12/04/96	Gila 96-019675	12/03/96	342382
Kosher #88	09/12/96	12/04/96	Gila 96-019676	12/03/96	342383
Kosher #89	09/12/96	12/04/96	Gila 96-019677	12/03/96	342384
Kosher #90	09/12/96	12/04/96	Gila 96-019678	12/03/96	342385
Kosher #91	09/12/96	12/04/96	Gila 96-019679	12/03/96	342386
Kosher #92	09/12/96	12/04/96	Gila 96-019680	12/03/96	342387
Kosher #93	09/13/96	12/04/96	Pinal 1996-040039	12/03/96	342388
Kosher #94	09/13/96	12/04/96	Pinal 1996-040040	12/03/96	342389
Kosher #95	09/13/96	12/04/96	Pinal 1996-040041	12/03/96	342390
Kosher #96	09/13/96	12/04/96	Pinal 1996-040042	12/03/96	342391
Kosher #97	09/13/96	12/04/96	Pinal 1996-040043	12/03/96	342392
Kosher #97	09/13/96	12/04/96	Gila 96-019681	12/03/96	
Kosher #98	09/13/96	12/04/96	Pinal 1996-040044	12/03/96	342393
Kosher #98	09/13/96	12/04/96	Gila 96-019682	12/03/96	
Kosher #99	09/13/96	12/04/96	Gila 96-019683	12/03/96	342394
Kosher #100	09/13/96	12/04/96	Gila 96-019684	12/03/96	342395
Kosher #101	09/13/96	12/04/96	Gila 96-019685	12/03/96	342396
Kosher #102	09/13/96	12/04/96	Gila 96-019686	12/03/96	342397
Kosher #103	09/13/96	12/04/96	Gila 96-019687	12/03/96	342398
Kosher #104	09/13/96	12/04/96	Gila 96-019688	12/03/96	342399
Kosher #105	09/13/96	12/04/96	Gila 96-019689	12/03/96	342400
Kosher #106	09/13/96	12/04/96	Gila 96-019690	12/03/96	342401

RECEIVED  
BLM AZ STATE OFFICE  
Cty Record  
2006 AUG 16 11:54 AM  
Dkt Page 4

<u>Claim Name</u>	<u>Date Located</u>	<u>Date Recorded</u>	<u>Cty</u>	<u>Dkt</u>	<u>Page</u>	<u>Date Filed BLM</u>	<u>BLM AMC Serial No.</u>
Kosher #107	09/13/96	12/04/96	PHOENIX, ARIZONA	1996-040045		12/03/96	342402
Kosher #108	09/13/96	12/04/96	Pinal	1996-040046		12/03/96	342403
Kosher #109	09/13/96	12/04/96	Pinal	1996-040047		12/03/96	342404
Kosher #110	09/13/96	12/04/96	Pinal	1996-040048		12/03/96	342405
Kosher #111	09/13/96	12/04/96	Pinal	1996-040049		12/03/96	342406
Kosher #112	09/13/96	12/04/96	Pinal	1996-040050		12/03/96	342407
Kosher #112	09/13/96	12/04/96	Gila	96-019691		12/03/96	
Kosher #113	09/13/96	12/04/96	Pinal	1996-040051		12/03/96	342408
Kosher #113	09/13/96	12/04/96	Gila	96-019692		12/03/96	
Kosher #114	09/13/96	12/04/96	Gila	96-019693		12/03/96	342409
Kosher #115	09/13/96	12/04/96	Gila	96-019694		12/03/96	342410
Kosher #116	09/13/96	12/04/96	Gila	96-019695		12/03/96	342411
Kosher #117	09/13/96	12/04/96	Gila	96-019696		12/03/96	342412
Kosher #118	09/13/96	12/04/96	Gila	96-019697		12/03/96	342413
Kosher #119	09/13/96	12/04/96	Gila	96-019698		12/03/96	342414
Kosher #120	09/13/96	12/04/96	Gila	96-019699		12/03/96	342415
Kosher #121	09/13/96	12/04/96	Gila	96-019700		12/03/96	342416
Kosher #122	09/13/96	12/04/96	Pinal	1996-040052		12/03/96	342417
Kosher #123	09/13/96	12/04/96	Pinal	1996-040053		12/03/96	342418
Kosher #124	09/13/96	12/04/96	Pinal	1996-040054		12/03/96	342419
Kosher #125	09/13/96	12/04/96	Pinal	1996-040055		12/03/96	342420
Kosher #126	09/13/96	12/04/96	Pinal	1996-040056		12/03/96	342421
Kosher #127	09/13/96	12/04/96	Pinal	1996-040057		12/03/96	342422
Kosher #127	09/13/96	12/04/96	Gila	96-019701		12/03/96	
Kosher #128	09/13/96	12/04/96	Pinal	1996-040058		12/03/96	342423
Kosher #128	09/13/96	12/04/96	Gila	96-019702		12/03/96	
Kosher #129	09/13/96	12/04/96	Gila	96-019703		12/03/96	342424
Kosher #130	09/13/96	12/04/96	Gila	96-019704		12/03/96	342425
Kosher #131	09/13/96	12/04/96	Gila	96-019705		12/03/96	342426
Kosher #132	09/13/96	12/04/96	Gila	96-019706		12/03/96	342427
Kosher #133	09/13/96	12/04/96	Gila	96-019707		12/03/96	342428
Kosher #134	09/13/96	12/04/96	Gila	96-019708		12/03/96	342429
Kosher #135	09/13/96	12/04/96	Gila	96-019709		12/03/96	342430
Kosher #136	09/13/96	12/04/96	Gila	96-019710		12/03/96	342431
Kosher #137	09/13/96	12/04/96	Gila	96-019711		12/03/96	342432
Kosher #138	09/13/96	12/04/96	Pinal	1996-040059		12/03/96	342433
Kosher #139	09/13/96	12/04/96	Pinal	1996-040060		12/03/96	342434
Kosher #140	09/13/96	12/04/96	Pinal	1996-040061		12/03/96	342435
Kosher #141	09/13/96	12/04/96	Pinal	1996-040062		12/03/96	342436
Kosher #142	09/13/96	12/04/96	Pinal	1996-040063		12/03/96	342437
Kosher #143	09/13/96	12/04/96	Pinal	1996-040064		12/03/96	342438

**RECEIVED  
BLM AZ STATE OFFICE**

<u>Claim Name</u>	<u>Date Located</u>	<u>Date Recorded</u>	<u>Cty</u>	<u>Record Dkt #</u>	<u>Date Filed BLM</u>	<u>BLM AMC Serial No.</u>
Kosher #144	09/13/96	12/04/96	Pinal	1996-040065	12/03/96	342439
Kosher #144	09/13/96	12/04/96	Gila	1996-019712	12/03/96	
Kosher #145	09/13/96	12/04/96	Pinal	1996-040066	12/03/96	342440
Kosher #145	09/13/96	12/04/96	Gila	1996-019713	12/03/96	
Kosher #146	09/13/96	12/04/96	Gila	1996-019714	12/03/96	342441
Kosher #147	09/13/96	12/04/96	Gila	1996-019715	12/03/96	342442
Kosher #148	09/13/96	12/04/96	Gila	1996-019716	12/03/96	342443
Kosher #149	09/13/96	12/04/96	Gila	1996-019717	12/03/96	342444
Kosher #150	09/13/96	12/04/96	Gila	1996-019718	12/03/96	342445
Kosher #151	09/13/96	12/04/96	Gila	1996-019719	12/03/96	342446
Kosher #152	09/13/96	12/04/96	Gila	1996-019720	12/03/96	342447
Kosher #153	09/13/96	12/04/96	Gila	1996-019721	12/03/96	342448
Kosher #154	09/13/96	12/04/96	Gila	1996-019722	12/03/96	342449
Kosher #155	09/13/96	12/04/96	Gila	1996-019723	12/03/96	342450
Kosher #156	09/13/96	12/04/96	Pinal	1996-040067	12/03/96	342451
Kosher #157	09/13/96	12/04/96	Pinal	1996-040068	12/03/96	342452
Kosher #158	09/13/96	12/04/96	Pinal	1996-040069	12/03/96	342453
Kosher #159	09/13/96	12/04/96	Pinal	1996-040070	12/03/96	342454
Kosher #160	09/13/96	12/04/96	Pinal	1996-040071	12/03/96	342455
Kosher #161	09/14/96	12/04/96	Pinal	1996-040072	12/03/96	342456
Kosher #162	09/14/96	12/04/96	Pinal	1996-040073	12/03/96	342457
Kosher #163	09/14/96	12/04/96	Pinal	1996-040074	12/03/96	342458
Kosher #163	09/14/96	12/04/96	Gila	1996-019724	12/03/96	
Kosher #164	09/14/96	12/04/96	Pinal	1996-040075	12/03/96	342459
Kosher #164	09/14/96	12/04/96	Gila	1996-019725	12/03/96	
Kosher #165	09/14/96	12/04/96	Gila	1996-019726	12/03/96	342460
Kosher #166	09/14/96	12/04/96	Gila	1996-019727	12/03/96	342461
Kosher #167	09/14/96	12/04/96	Gila	1996-019728	12/03/96	342462
Kosher #168	09/14/96	12/04/96	Gila	1996-019729	12/03/96	342463
Kosher #169	09/14/96	12/04/96	Gila	1996-019730	12/03/96	342464
Kosher #170	09/14/96	12/04/96	Gila	1996-019731	12/03/96	342465
Kosher #171	09/14/96	12/04/96	Gila	1996-019732	12/03/96	342466
Kosher #172	09/14/96	12/04/96	Gila	1996-019733	12/03/96	342467
Kosher #173	09/14/96	12/04/96	Gila	1996-019734	12/03/96	342468
Kosher #174	09/14/96	12/04/96	Pinal	1996-040076	12/03/96	342469
Kosher #175	09/14/96	12/04/96	Pinal	1996-040077	12/03/96	342470
Kosher #176	09/14/96	12/04/96	Pinal	1996-040078	12/03/96	342471
Kosher #177	09/14/96	12/04/96	Pinal	1996-040079	12/03/96	342472
Kosher #178	09/14/96	12/04/96	Pinal	1996-040080	12/03/96	342473
Kosher #179	09/14/96	12/04/96	Pinal	1996-040081	12/03/96	342474
Kosher #180	09/14/96	12/04/96	Pinal	1996-040082	12/03/96	342475

RECEIVED  
BLM AZ STATE OFFICE  
Cty Record  
2016 AUG 11 PM 5:05

<u>Claim Name</u>	<u>Date Located</u>	<u>Date Recorded</u>	<u>Cty</u>	<u>Dkt</u>	<u>Page</u>	<u>Date Filed BLM</u>	<u>BLM AMC Serial No.</u>
Kosher #181	09/14/96	12/04/96	Pinal	1996-040083		12/03/96	342476
Kosher #182	09/14/96	12/04/96	Pinal	1996-040084		12/03/96	342477
Kosher #182	09/14/96	12/04/96	Gila	1996-019735		12/03/96	
Kosher #183	09/14/96	12/04/96	Pinal	1996-040085		12/03/96	342478
Kosher #183	09/14/96	12/04/96	Gila	1996-019736		12/03/96	
Kosher #184	09/14/96	12/04/96	Gila	1996-019737		12/03/96	342479
Kosher #185	09/14/96	12/04/96	Gila	1996-019738		12/03/96	342480
Kosher #186	09/14/96	12/04/96	Pinal	1996-040086		12/03/96	342481
Kosher #187	09/14/96	12/04/96	Pinal	1996-040087		12/03/96	342482
Kosher #188	09/14/96	12/04/96	Pinal	1996-040088		12/03/96	342483
Kosher #189	09/14/96	12/04/96	Pinal	1996-040089		12/03/96	342484
Kosher #190	09/14/96	12/04/96	Pinal	1996-040090		12/03/96	342485
Kosher #191	09/14/96	12/04/96	Pinal	1996-040091		12/03/96	342486
Kosher #192	09/14/96	12/04/96	Pinal	1996-040092		12/03/96	342487
Kosher #193	09/14/96	12/04/96	Pinal	1996-040093		12/03/96	342488
Kosher #193	09/14/96	12/04/96	Gila	1996-019739		12/03/96	
Kosher #194	09/14/96	12/04/96	Pinal	1996-040094		12/03/96	342489
Kosher #194	09/14/96	12/04/96	Gila	1996-019740		12/03/96	
Kosher #195	09/14/96	12/04/96	Gila	1996-019741		12/03/96	342490
Kosher #196	09/14/96	12/04/96	Gila	1996-019742		12/03/96	342491
Kosher #197	09/14/96	12/04/96	Pinal	1996-040095		12/03/96	342492
Kosher #198	09/14/96	12/04/96	Pinal	1996-040096		12/03/96	342493
Kosher #199	09/14/96	12/04/96	Pinal	1996-040097		12/03/96	342494
Kosher #200	09/14/96	12/04/96	Pinal	1996-040098		12/03/96	342495
Kosher #201	09/14/96	12/04/96	Pinal	1996-040099		12/03/96	342496
Kosher #202	09/14/96	12/04/96	Pinal	1996-040100		12/03/96	342497
Kosher #203	09/14/96	12/04/96	Pinal	1996-040101		12/03/96	342498
Kosher #204	09/14/96	12/04/96	Pinal	1996-040102		12/03/96	342499
Kosher #205	09/14/96	12/04/96	Pinal	1996-040103		12/03/96	342500
Kosher #205	09/14/97	12/04/96	Gila	1996-019743		12/03/96	
Kosher #206	09/14/97	12/04/96	Gila	1996-019744		12/03/96	342501
Kosher #207	09/14/96	12/04/96	Pinal	1996-040104		12/03/96	342502
Kosher #208	09/14/96	12/04/96	Pinal	1996-040105		12/03/96	342503
Kosher #209	09/14/96	12/04/96	Pinal	1996-040106		12/03/96	342504
Kosher #210	09/14/96	12/04/96	Pinal	1996-040107		12/03/96	342505
Kosher #211	09/14/96	12/04/96	Pinal	1996-040108		12/03/96	342506
Kosher #211	09/14/96	12/04/96	Gila	1996-019745		12/03/96	
Kosher #212	09/14/96	12/04/96	Gila	1996-019746		12/03/96	342507
Kosher #213	09/14/96	12/04/96	Gila	1996-019747		12/03/96	342508
Kosher #214	09/14/96	12/04/96	Gila	1996-019748		12/03/96	342509
Kosher #215	09/14/96	12/04/96	Gila	1996-019749		12/03/96	342510

<u>Claim Name</u>	<u>Date Located</u>	<u>Date Recorded</u>	<u>Cty</u>	<u>Cty Record Dkt</u>	<u>Page</u>	<u>Date Filed BLM</u>	<u>BLM AMC Serial No.</u>
Kosher #216	09/14/96	12/04/96	Gila	1996-019750		12/03/96	342511
Kosher #217	09/14/96	12/04/96	Gila	1996-019751		12/03/96	342512
Kosher #218	09/14/96	12/04/96	Gila	1996-019752		12/03/96	342513
Kosher #219	09/14/96	12/04/96	Gila	1996-019753		12/03/96	342514
Kosher #220	06/28/02	07/24/02	Pinal	2002-039180		07/25/02	356448
Kosher #221	06/28/02	07/24/02	Pinal	2002-039181		07/25/02	356449
Kosher #222	06/28/02	07/24/02	Pinal	2002-039182		07/25/02	356450
Kosher #223	06/28/02	07/24/02	Pinal	2002-039183		07/25/02	356451
Kosher #224	06/28/02	07/24/02	Pinal	2002-039184		07/25/02	356452
Kosher #225	09/07/05	10/11/05	Pinal	2005-137450		09/08/05	367050
Kosher #226	09/07/05	10/11/05	Pinal	2005-137451		09/08/05	367051
Kosher #227	09/07/05	10/11/05	Pinal	2005-137449		09/08/05	367052
Kosher #228	09/07/05	10/11/05	Pinal	2005-137448		09/08/05	367053
Kosher #229	09/07/05	10/11/05	Pinal	2005-137447		09/08/05	367054

RECEIVED  
 BLM AZ STATE OFFICE  
 2016 AUG 11 PM 3:05  
 PHOENIX, ARIZONA

**GROUP XII:** (Unpatented mining claims situated in Section 1, Township 1 South, Range 13 East and Section 6, Township 1 South, Range 14 East, G&SR Mer., Gila County)

<u>Claim Name</u>	<u>Date Located</u>	<u>Date Recorded</u>	<u>Cty</u>	<u>Cty Record Dkt</u>	<u>Record Page</u>	<u>Date Filed BLM</u>	<u>BLM AMC Serial No.</u>
RJD #1	12/5/97	2/27/98	Gila	1998	2760	3/2/98	349780 <sup>7</sup>
RJD #2	12/5/97	2/27/98	Gila	1998	2761	3/2/98	349781 <sup>7</sup>
RJD #4	5/17/98	6/5/98	Gila	1998	8633	7/9/98	350335—

RECEIVED  
 BLM AZ STATE OFFICE  
 2016 AUG 11 PM 3:05  
 PHOENIX, ARIZONA



# FedEx®

## Express

Page 1 of 5

RECEIVED  
BLM AZ STATE OFFICE


ORIGIN ID: NPHA (801) 536-6943  
JACQUE POPE  
PARSONS BEBLE & LATIMER  
201 SOUTH MAIN STREET  
SUITE 1800  
SALT LAKE CITY, UT 84111  
UNITED STATES US

SHIP DATE: 10 AUG 16  
ACT WT: 0.80 LB  
CATALOG NET WT: 1.700 PH 3: 01  
BILL SENDER  
PHOENIX, ARIZONA

TO ATTENTION: PUBLIC ROOM  
ARIZONA - BUREAU OF LAND MANAGEMENT  
ONE NORTH CENTRAL AVENUE, SUITE 800


54431137014EB

PHOENIX AZ 85004  
(802) 417-9200 REF: 23742.001 - JPOPE  
INV. DEPT.



TRK# 7769 6748 1183  
0201 THU - 11 AUG 10:30A  
PRIORITY OVERNIGHT

WP ZSYA 85004  
AZ-US PHX



After printing this label: Affix on this name to print your label to your laser or inkjet printer.

Extremely Urgent

RT 278 1 D  
ST 5.2 10:30 1183  
08:11

Do not ship liquids, blood, or clinical specimens in this packaging.

← Insert shipping document here.

**United States Department of the Interior**  
**Bureau of Land Management**  
 DIV OF LANDS, MINRLS & ENERGY  
 ONE N CENTRAL AVE  
 PHOENIX, AZ 85004 -4427  
 Phone: 602-417-9200

Receipt

No: 3628781

<b>Transaction #:</b> 3732552	
<b>Date of Transaction:</b> 08/12/2016	
CUSTOMER:	
PARSONS BEHLE & LATIMER 201 S MAIN ST STE 1800 SLC,UT 84111-2218 US	

LINE #	QTY	DESCRIPTION	REMARKS	UNIT PRICE	TOTAL
1	1.00	LOCATABLE MINERALS / MINING CLAIMS- NOT NEW-UNADJUD,ONE AUTH NO. ONLY / MINING CLAIM MONEY RECEIVED CASES: AMC298647/\$76570.00	MAINT FEE 2017	- n/a -	76570.00
<b>TOTAL:</b>					<b>\$76,570.00</b>

PAYMENT INFORMATION			
1	AMOUNT:	76570.00	POSTMARKED: 08/10/2016
	TYPE:	CHECK	RECEIVED: 08/11/2016
	CHECK NO:	00001220	
	NAME:	CARLOTA COPPER COMPANY PO BOX 1009 MIAMI AZ 85539 US	

REMARKS

This receipt was generated by the automated BLM Collections and Billing System and is a paper representation of a portion of the official electronic record contained therein.



**DECONCINI McDONALD YETWIN & LACY**

**A PROFESSIONAL CORPORATION  
ATTORNEYS AT LAW**

2525 EAST BROADWAY BOULEVARD • SUITE 200 • TUCSON, ARIZONA 85716-5300  
(520) 322-5000 • (520) 322-5585 (FAX)

298647  
52072  
279919  
DMYL.COM

367050

349780

350334

DENISE M. BAINTON  
ALICE W. CALLISON  
BARRY M. COREY  
JODY A. CORRALES  
PETER B. GOLDMAN  
NATHAN B. HANNAH  
STEVEN J. ITKIN  
JAMES A. JUTRY  
EDWARD J. LABER  
JOHN C. LACY  
KATHRYN B. NELSON

RYAN D. O'NEAL  
ALEXIA J. PETERSON  
JOHN C. RICHARDSON  
LISA ANNE SMITH  
SPENCER A. SMITH  
SESALY O. STAMPS  
JAMES M. SUSA  
PAUL M. TILLEY  
GARY F. URMAN  
MICHAEL R. URMAN

**OF COUNSEL:**  
RICHARD M. YETWIN  
BARRON & ASSOCIATES, P.C. - JOHN H. BARRON, III  
SHIJI FENG

August 17, 2015

**FIRM FOUNDERS:**  
EVO A. DECONCINI (1901-1986)  
JOHN R. McDONALD (1933-2012)  
DENNIS W. DECONCINI  
320760  
**PHOENIX OFFICE:**  
7310 NORTH 16TH STREET, SUITE 330  
PHOENIX, ARIZONA 85020  
(602) 282-0500  
FAX: (602) 282-0520

324206  
**PLEASE REPLY TO TUCSON**  
KSMITH@DMYL.COM

**Via Federal Express**

Arizona State Office  
Bureau of Land Management  
Attention: Public Room  
One North Central Avenue, Suite 800  
Phoenix, AZ 85004-4427

**RE: Payment of Claim Maintenance Fee; Carlota Copper Company**

Ladies and Gentlemen:

Delivered herewith is a check in the amount of \$76,570.00, as payment of the claim maintenance fees pursuant to the 30 U.S.C. § 28f(a), as adjusted by 30 U.S.C. § 28j(c) and implemented by notice in 74 *Federal Register* 30959-62 (June 29, 2009), as amended by the Consolidated Appropriations Act 2012, Pub. L. No. 112-74, 125 Stat. 786 (2011), and a notice in 79 *Federal Register* 36662-65 (June 30, 2014), for the assessment year beginning September 1, 2015, on behalf of Carlota Copper Company. A copy of the Certification of Payment of Maintenance Fee in Lieu of Affidavit of Annual Assessment Work to be recorded with the Pinal and Gila County Recorder's Offices is also enclosed herewith.

**Please return a date-stamped copy of this letter and the affidavit along with the receipt for payment to this office.**

Thank you for your assistance and please feel free to contact me or John Lacy with any questions or concerns.

Sincerely,

*Katheryn A. Smith*  
Katheryn A. Smith, CP  
Certified Paralegal

RECEIVED  
BLM AZ STATE OFFICE  
2015 AUG 19 A 10: 03  
PHOENIX, ARIZONA

Encl.

cc Melissa Henderson (w/o encl)  
I:\FILES\DOCS\CARL10\260626\LTR\QM3572.DOCX

ENTERED  
AUG 25 2015  
BY: RE

RECEIPT # 3371981

325818  
~~327251~~  
327251  
27738  
97634  
39932  
342296

STATE OF ARIZONA )  
 ) ss:  
County of Pima )

**CERTIFICATION OF PAYMENT OF MAINTENANCE FEE  
IN LIEU OF AFFIDAVIT OF ANNUAL ASSESSMENT WORK**

John C. Lacy, being first duly sworn, deposes and says that:


1. He is an agent for Carlota Copper Company, the owner of the unpatented lode mining claims and millsites situated in Pinal and Gila Counties, Arizona (the "Claims"), the location notices of which are of record in Pinal and Gila Counties, and in the records of the Arizona State Office of the Bureau of Land Management under the file numbers indicated in the attached Exhibit A.

2. Pursuant to the 30 U.S.C. § 28f(a), as adjusted by 30 U.S.C. § 28j(c) and implemented by notice in 74 Federal Register 30959-62 (June 29, 2009), as amended by the Consolidated Appropriations Act 2012, Pub. L. No. 112-74, 125 Stat. 786 (2011) and a notice in 79 Federal Register 36662-65 (June 30, 2014), the owner paid a maintenance fee of \$155 per claim to the Bureau of Land Management for the assessment year beginning September 1, 2015. This Affidavit is recorded to attest to the payment and receipt of such payment and as an affirmation of an intent to hold those Claims described in Exhibit A attached.


3. The names and address of the owner of the Claims for which this Certificate is prepared are Carlota Copper Company, 2624 Forest Service Road 287, P.O. Box 1009, Miami, Arizona 85539. THIS IS NOT A CHANGE OF ADDRESS


4. The mining claims within the Claims described herein are held and claimed by the owner for the valuable minerals contained therein and the millsites for uses related to the mining claims.

DATED this 18<sup>th</sup> day of August, 2015.

  
John C. Lacy

Sworn and subscribed before me this 18<sup>th</sup> day of August, 2015, by John C. Lacy, agent.



  
Notary Public

RECEIVED  
BLM AZ STATE OFFICE  
2015 AUG 19 A 10:03  
PINAL, ARIZONA

**EXHIBIT A**

The following unpatented mining claims and millsites are situated in the Pioneer and Globe Mining Districts, Gila and Pinal Counties, Arizona, the names of which and the place of record of the location notices thereof in the official records of the respective counties and the Arizona State Office of the Bureau of Land Management, are as follows:

**GROUP III:** (Unpatented mining claims situated in Sections 25, 26, 35 and 36, Township 1 North, Range 13 East, G&SR Mer.)

<u>Claim Name</u>	<u>Date Located</u>	<u>Date Recorded</u>	<u>County Records Docket Page</u>	<u>Date Filed BLM</u>	<u>BLM A MC No.</u>
Gila County:					
Grizzly #1	7/18/89	7/24/89	774 120	9/1/89	298647
Amended		11/22/89	785 119	12/13/89	
Grizzly #2	7/18/89	7/24/89	774 123	9/1/89	298648
Amended		11/22/89	785 119	12/13/89	
Grizzly #3	7/18/89	7/24/89	774 126	9/1/89	298649
Amended		11/22/89	785 119	12/13/89	
Grizzly #4	7/18/89	7/24/89	774 129	9/1/89	298650
Amended		11/22/89	785 119	12/13/89	
Pinal County:					
		8/22/89	1625 631	9/1/89	
		11/22/89	1642 209	12/13/89	
Gila County:					
Grizzly #5	7/18/89	7/24/89	774 132	9/1/89	298651
Amended		11/22/89	785 119	12/13/89	
Pinal County:					
		8/22/89	1625 634	9/1/89	
		11/22/89	1642 209	12/13/89	
Gila County:					
Grizzly #6	7/18/89	7/24/89	774 135	9/1/89	298652
Amended		11/22/89	785 119	12/13/89	
Grizzly #7	7/18/89	7/24/89	774 138	9/1/89	298653
Amended		11/22/89	785 119	12/13/89	
Grizzly #8	7/18/89	7/24/89	774 141	9/1/89	298654
Amended		11/22/89	785 119	12/13/89	
Grizzly #9	7/18/89	7/24/89	774 144	9/1/89	298655
Amended		11/22/89	785 119	12/13/89	
Grizzly #10	7/18/89	7/24/89	774 147	9/1/89	298656
Amended		11/22/89	785 119	12/13/89	
Grizzly #11	7/18/89	7/24/89	774 150	9/1/89	298657
Amended		11/22/89	785 119	12/13/89	
Grizzly #12	7/18/89	7/24/89	774 153	9/1/89	298658
Amended		11/22/89	785 119	12/13/89	

*listed again green flag*

*listed again green flag*

RECEIVED  
 BLM AZ STATE OFFICE  
 2015 AUG 19  
 A 10:03  
 PIONEER, ARIZONA

*listed again green flag*

<u>Claim Name</u>	<u>Date Located</u>	<u>Date Recorded</u>	<u>County Records Docket Page</u>	<u>Date Filed BLM</u>	<u>BLM A MC No.</u>
	7/18/89	8/22/89	Pinal County: 1625 637	9/1/89	
		11/22/89	1642 209	12/13/89	
			Gila County:		
Grizzly #13 Amended	7/18/89	7/24/89	774 156	9/1/89	298659
		11/22/89	785 119	12/13/89	
Grizzly #14 Amended	7/18/89	7/24/89	774 159	9/1/89	298660 ✓
		11/22/89	785 119	12/13/89	

RECEIVED  
 BLM AZ STATE OFFICE  
 2015 AUG 19 A 10:03  
 PHOENIX, ARIZONA

**GROUP IV:** (Unpatented mining claims situated in Sections 26, 27, 34, 35 and 36, Township 1 North, Range 13 East; G&SR Mer.)

<u>Claim Name</u>	<u>Loc. Date</u>	<u>County</u>	<u>Original Recordation</u>		<u>Amended Recordation</u>		<u>BLM A MC Serial #</u>
			<u>Book</u>	<u>Page</u>	<u>Book</u>	<u>Page</u>	
Tip Top	3/2/29	Pinal	45	142	648	830	52265
Tip Top #1	8/1/30	Pinal	46	275			52266
Tip Top 2	3/2/29	Pinal	45	144	648	831	52267
Tip Top 3	3/10/29	Pinal	45	145	648	832	52268
Tip Top #4	8/1/30	Pinal	46	301			52269
Eder #10	4/21/69	Pinal	569	819			52270
Eder #11	4/21/69	Pinal	569	820			52271
Eder #12	4/21/69	Pinal	569	821			52272
Eder 14	9/27/71	Pinal	645	51			52274
		Gila	308	309			
Eder 15	9/27/71	Pinal	645	52			52275
		Gila	308	310			
Eder 16	9/27/71	Pinal	645	53	721	95	52276
		Gila	308	311	348	10	
Eder 17	9/27/71	Pinal	645	54	721	96	52277
		Gila	308	312	348	9	
Eder 18	9/27/71	Pinal	710	228			52278
		Gila	308	313			
Eder 19	9/27/71	Pinal	710	229	721	715	52279
		Gila	308	314	348	275	
Eder 22	9/27/71	Pinal	645	56			52280
		Gila	308	317			
Eder #23	1/4/73	Pinal	691	416			52281
Eder 27	9/11/73	Pinal	720	440			52282
Eder 34	6/14/73	Pinal	710	926			52285
Eder 35	6/14/73	Pinal	710	927			52286
Eder 36	6/14/73	Pinal	710	928			52287
Eder 39	6/13/73	Pinal	710	931			52289
Eder 40	6/14/73	Pinal	710	932			52290
Eder 43	6/13/73	Pinal	710	935			52292
Eder 44	6/14/73	Pinal	710	936			52293
Eder 45	6/13/73	Pinal	710	937			52294
Eder 46	6/13/73	Pinal	710	938			52295
Eder 47	6/13/73	Pinal	710	939			52296
Eder 48	6/13/73	Pinal	710	940	721	97	52297
Eder 49	6/12/73	Pinal	710	941			52298
Eder 50	6/12/73	Pinal	710	942			52299
Eder 51	6/12/73	Pinal	710	943			52300
Exhibit A							52316

*listed again  
↓  
red flag*

RECEIVED  
 MINING OFFICE  
 PHOENIX, ARIZONA

<u>Claim Name</u>	<u>Loc. Date</u>	<u>County</u>	<u>Original Recordation</u>		<u>Amended Recordation</u>		<u>BLM A MC Serial #</u>
			<u>Book</u>	<u>Page</u>	<u>Book</u>	<u>Page</u>	
Eder 52	6/12/73	Pinal	710	944			52301
Eder 53	6/12/73	Pinal	710	945			52302
Eder 54	6/13/73	Pinal	710	946			52303
		Gila	341	802			
Eder 55	6/13/73	Pinal	710	947			52304
		Gila	341	803			
Eder 56	6/13/73	Pinal	710	948			52305
		Gila	341	804			
Eder 57	6/12/73	Pinal	710	949	721	98	52306
		Gila	341	805	348	8	
Eder 59	6/14/73	Pinal	710	951			52307
		Gila	341	807			
Eder 62	9/7/73	Pinal	721	716			52308
Eder 63	9/7/73	Pinal	721	717			52309
		Gila	348	276			
Eder 64	9/7/73	Pinal	721	718			52310
		Gila	348	277			
Eder 65	9/7/73	Pinal	721	719			52311
		Gila	348	278			
Eder 66	9/7/73	Pinal	721	720			52312
		Gila	348	279			
Eder 67	9/7/73	Pinal	721	721			52313
		Gila	348	280			
Eder 68	9/7/73	Pinal	721	722			52314
		Gila	348	281			
Eder 69	9/7/73	Pinal	721	723			52315
		Gila	348	282			
Eder 70	9/24/73	Gila	348	283			52316
Eder 71	11/24/87	Gila	726	416			2799199
Eder 72	11/24/87	Gila	726	419			2799200
Eder 73	11/24/87	Gila	726	422			2799201
		Pinal	1497	441			2799202
Eder 74	11/24/87	Pinal	1497	443			2799203
Eder 75	11/24/87	Pinal	1497	445			2799204
Eder 76	11/24/87	Pinal	1497	447			2799205
Ghost 16	12/29/66	Pinal	497	450			52317
Ghost 27	3/10/64	Pinal	387	137			52318
Ghost 28	5/18/64	Pinal	387	138			52319
Ghost 29	3/10/64	Pinal	387	139			52320
Ghost 30	5/18/64	Pinal	387	140			52321
Ghost 31	3/10/64	Pinal	387	141			52322
Ghost 32	12/29/66	Pinal	497	451			52323

Exhibit A

MICHAEL K. HARRIS

RECEIVED  
STATE  
OFFICE

*red flc*  
*listed qm.*



<u>Claim Name</u>	<u>Loc. Date</u>	<u>County</u>	<u>Original Recordation</u>		<u>Amended Recordation</u>		<u>BLM A MC Serial #</u>
			<u>Book</u>	<u>Page</u>	<u>Book</u>	<u>Page</u>	
Ghost 38	12/29/66	Pinal	497	452			52326
Ghost 40	12/29/66	Pinal	497	453			52327
Ghost 42	12/29/66	Pinal	497	454			52328
Ghost 48	12/29/66	Pinal	497	455			52329
Ghost 50	12/29/66	Pinal	497	456			52330
Ghost 61	3/12/64	Pinal	387	165			52331
Ghost 62	3/12/64	Pinal	387	166			52332
Ghost 63	3/12/64	Pinal	387	167			52333
Ghost 66	3/12/64	Pinal	387	170			52336
Ghost 90	12/29/66	Pinal	497	457			52337
Ghost 93	3/16/64	Pinal	387	194			52340
Ghost 95	3/16/64	Pinal	387	195			52342
Ghost 97	3/16/64	Pinal	387	196			52344
Ghost 99	3/16/64	Pinal	387	197			52346
Ghost 131	9/23/65	Pinal	429	515			52365
Ghost 132	9/23/65	Pinal	429	516			52366
Ghost 133	9/23/65	Pinal	429	517			52367
Ghost 134	9/23/65	Pinal	429	518			52368
Ghost 135	9/23/65	Pinal	429	519			52369
Ghost 136	9/23/65	Pinal	429	520			52370
Ghost 137	9/23/65	Pinal	429	521			52371
Ghost 140	4/15/64	Pinal	387	209			52372
Ghost 141	4/15/64	Pinal	387	210			52373
Ghost 142	4/15/64	Pinal	387	211			52374
Ghost 143	4/15/64	Pinal	387	212			52375
Ghost 144	4/15/64	Pinal	387	213			52376
Rim Rock #5	8/1/30	Pinal	46	304	721	93	52382
Annex #5	8/1/30	Pinal	46	305	721	92	52383
Cap 130	7/24/30	Pinal	46	311			52386
Cap 131	7/25/30	Pinal	46	311			52387
"Moon Rise"	2/15/1899	Gila	6	401			52388
Promoter	11/14/29	Gila	44	5	348	7	52389
Stars and Stripes	1/1/02	Gila	7	466	308	307	52390
Providence	7/1/28	Gila	40	444	309	649	52391

*listed  
ago  
yellow  
plate*

RECEIVED  
BLM AZ STATE OFFICE  
2015 AUG 19 A 10:04  
PINAL, ARIZONA

**GROUP V:** (Unpatented mining claims situated in Sections 4, 5, 6, 7, Township 1 South, Range 14 East; Sections 1, 2, 11, 12, Township 1 South, Range 13 East; Section 31, Township 1 North, Range 14 East; and Sections 14, 15, 22, 23, 25, 26, 27, Township 1 North, Range 13 East, G&SR Mer.)

<u>Claim Name</u>	<u>Date Located</u>	<u>Date Recorded</u>	<u>Cty</u>	<u>Cty Record Dkt</u>	<u>Page</u>	<u>Date Filed BLM</u>	<u>BLM A MC Serial No.</u>
Kelly #1	1/26/92	3/12/92	Gila	860	997	4/16/92	320760
Kelly #2	1/26/92	3/12/92	Gila	860	1000	4/16/92	320761
Kelly #3	1/26/92	3/12/92	Gila	861	01	4/16/92	320762
Kelly #4	1/26/92	3/12/92	Gila	861	04	4/16/92	320763
Kelly #5	1/26/92	3/12/92	Gila	861	07	4/16/92	320764
Kelly #6	1/28/92	3/12/92	Gila	861	10	4/16/92	320765
Kelly #7	1/26/92	3/12/92	Gila	861	13	4/16/92	320766
Kelly #8	1/28/92	3/12/92	Gila	861	16	4/16/92	320767
Kelly #9	1/26/92	3/12/92	Gila	861	19	4/16/92	320768
Kelly #10	1/28/92	3/12/92	Gila	861	22	4/16/92	320769
Kelly #11	1/26/92	3/12/92	Gila	861	25	4/16/92	320770
Kelly #12	1/28/92	3/12/92	Gila	861	28	4/16/92	320771
Kelly #13	1/26/92	3/12/92	Gila	861	31	4/16/92	320772
Kelly #14	1/28/92	3/12/92	Gila	861	34	4/16/92	320773
Kelly #15	1/28/92	3/12/92	Gila	861	37	4/16/92	320774
Kelly #16	1/28/92	3/12/92	Gila	861	40	4/16/92	320775
Kelly #17	1/28/92	3/12/92	Gila	861	43	4/16/92	320776
Kelly #18	1/28/92	3/12/92	Gila	861	46	4/16/92	320777
Kelly #19	1/28/92	3/12/92	Gila	861	49	4/16/92	320778
Kelly #20	1/26/92	3/12/92	Gila	861	52	4/16/92	320779
Kelly #21	1/27/92	3/12/92	Gila	861	55	4/16/92	320780
Kelly #22	1/27/92	3/12/92	Gila	861	58	4/16/92	320781
Kelly #23	1/27/92	3/12/92	Gila	861	61	4/16/92	320782
Kelly #24	1/27/92	3/12/92	Gila	861	64	4/16/92	320783
Kelly #25	1/27/92	3/12/92	Gila	861	67	4/16/92	320784
Kelly #26	1/27/92	3/12/92	Gila	861	70	4/16/92	320785
Kelly #27	1/29/92	3/12/92	Gila	861	73	4/16/92	320786
			Pinal	1809	641		
Kelly #28	1/29/92	3/12/92	Gila	861	76	4/16/92	320787
			Pinal	1809	643		
Kelly #29	1/29/92	3/12/92	Gila	861	79	4/16/92	320788
			Pinal	1809	645		
Kelly #30	1/29/92	3/12/92	Gila	861	82	4/16/92	320789
Kelly #31-A	7/11/92	8/06/92	Gila	877	747	8/27/92	324206
		8/13/92	Pinal	1845	922		
Kelly #32	1/29/92	3/12/92	Gila	861	88	4/16/92	320791

RECEIVED  
BLM AZ STATE OFFICE

<u>Claim Name</u>	<u>Date Located</u>	<u>Date Recorded</u>	<u>Cty</u>	<u>Cty Record Dkt</u>	<u>Page</u>	<u>Date Filed BLM</u>	<u>BLM A MC Serial No.</u>
Kelly #33	1/29/92	3/12/92	Pinal	1809	649	4/16/92	320792
Kelly #34	1/29/92	3/12/92	Gila	861	91	4/16/92	320793
			Pinal	1809	651		
Kelly #35	1/29/92	3/12/92	Pinal	1809	653	4/16/92	320794
Kelly #36	1/29/92	3/12/92	Gila	861	94	4/16/92	320795
			Pinal	1809	655		
Kelly #37	1/28/92	3/12/92	Pinal	1809	657	4/16/92	320796
Kelly #38	1/28/92	3/12/92	Gila	861	97	4/16/92	320797
	1/29/92	3/12/92	Pinal	1809	659		
Kelly #39	1/28/92	3/12/92	Pinal	1809	661	4/16/92	320798
Kelly #40	1/31/92	3/12/92	Pinal	1809	663	4/16/92	320799
Kelly #53	1/30/92	3/12/92	Pinal	1809	671	4/16/92	320803
Kelly #57	1/30/92	3/12/92	Pinal	1809	673	4/16/92	320804
Kelly #58	1/30/92	3/12/92	Pinal	1809	675	4/16/92	320805
Kelly #59	1/30/92	3/12/92	Pinal	1809	677	4/16/92	320806
Kelly #60	1/30/92	3/12/92	Pinal	1809	679	4/16/92	320807
Kelly #66	1/30/92	3/12/92	Pinal	1809	691	4/16/92	320813
Kelly #67	1/30/92	3/12/92	Pinal	1809	693	4/16/92	320814
Kelly #68	1/30/92	3/12/92	Pinal	1809	695	4/16/92	320815
Kelly #71	1/30/92	3/12/92	Pinal	1809	697	4/16/92	320816
Kelly #72	1/30/92	3/12/92	Pinal	1809	699	4/16/92	320817
Kelly #73	1/30/92	3/12/92	Pinal	1809	701	4/16/92	320818
Kelly #83	2/01/92	3/12/92	Pinal	1809	721	4/16/92	320828
Kelly #84	2/01/92	3/12/92	Pinal	1809	723	4/16/92	320829
Kelly #86	2/01/92	3/12/92	Pinal	1809	727	4/16/92	320831
Kelly #87	2/01/92	3/12/92	Pinal	1809	729	4/16/92	320832
Kelly #89	2/01/92	3/12/92	Pinal	1809	733	4/16/92	320834
Kelly #90	2/01/92	3/12/92	Pinal	1809	735	4/16/92	320835
Kelly #91	2/02/92	3/12/92	Pinal	1809	737	4/16/92	320836
Kelly #92	2/02/92	3/12/92	Gila	861	100	4/16/92	320837
			Pinal	1809	739		
Kelly #93	2/02/92	3/12/92	Gila	861	103	4/16/92	320838
			Pinal	1809	741		
Kelly #94	2/02/92	3/12/92	Gila	861	106	4/16/92	320839
Kelly #95	2/02/92	3/12/92	Gila	861	109	4/16/92	320840
			Pinal	1809	743		
Kelly #96	2/02/92	3/12/92	Gila	861	112	4/16/92	320841
			Pinal	1809	745		
Kelly #97	2/02/92	3/12/92	Gila	861	115	4/16/92	320842
Kelly #98	2/02/92	3/12/92	Gila	861	118	4/16/92	320843
Kelly #99	2/02/92	3/12/92	Gila	861	121	4/16/92	320844

RECEIVED  
 BLM AZ STATE OFFICE  
 MAR 15 9 04 AM '92  
 PHOENIX

<u>Claim Name</u>	<u>Date Located</u>	<u>Date Recorded</u>	<u>Cty</u>	<u>Cty Record Dkt</u>	<u>Page</u>	<u>Date Filed BLM</u>	<u>BLM A MC Serial No.</u>
Kelly #100	2/04/92	3/12/92	Gila	861	124	4/16/92	320845
Kelly #101	10/31/92	12/14/92	Gila	892	489	1/19/93	325818
Kelly #103	10/31/92	12/14/92	Gila	892	495	1/19/93	325820
Kelly #104	10/31/92	12/14/92	Gila	892	498	1/19/93	325821
Kelly #105	10/31/92	12/14/92	Gila	892	501	1/19/93	325822
Kelly #106	10/31/92	12/14/92	Gila	892	504	1/19/93	325823
Kelly #107	10/31/92	12/14/92	Gila	892	507	1/19/93	325824
Kelly #112	10/31/92	12/14/92	Gila	892	522	1/19/93	325829
Kelly #113	10/31/92	12/14/92	Gila	892	525	1/19/93	325830
Kelly #114	10/31/92	12/14/92	Gila	892	528	1/19/93	325831
Kelly #115	10/31/92	12/14/92	Gila	892	531	1/19/93	325832
Kelly #120	11/9/92	12/14/92	Gila	892	546	1/19/93	325837
Kelly #121	11/9/92	12/14/92	Gila	892	549	1/19/93	325838
Kelly #122	11/9/92	12/14/92	Gila	892	552	1/19/93	325839
Kelly #123	11/9/92	12/14/92	Gila	892	555	1/19/93	325840
Kelly #124	11/9/92	12/14/92	Gila	892	558	1/19/93	325841
Kelly #125	11/8/92	12/14/92	Gila	892	561	1/19/93	325842
Kelly #126	11/8/92	12/14/92	Gila	892	564	1/19/93	325843
Kelly #127	11/8/92	12/14/92	Gila	892	567	1/19/93	325844
Kelly #128	11/8/92	12/14/92	Gila	892	570	1/19/93	325845
			Pinal	1874	047		
Kelly #129	11/8/92	12/14/92	Gila	892	573	1/19/93	325846
Kelly #130	11/8/92	12/14/92	Gila	892	576	1/19/93	325847
Kelly #131	11/8/92	12/14/92	Gila	892	579	1/19/93	325848
Kelly #132	11/7/92	12/14/92	Gila	892	582	1/19/93	325849
			Pinal	1874	049		
Kelly #133	11/7/92	12/14/92	Gila	892	585	1/19/93	325850
Kelly #134	11/7/92	12/14/92	Gila	892	588	1/19/93	325851
Kelly #135	11/7/92	12/14/92	Gila	892	591	1/19/93	325852
Kelly #136	11/7/92	12/14/92	Gila	892	594	1/19/93	325853
			Pinal	1874	051		
Kelly #137	11/7/92	12/14/92	Gila	892	597	1/19/93	325854
			Pinal	1874	053		
Kelly #138	11/7/92	12/14/92	Gila	892	600	1/19/93	325855
Kelly #139	11/7/92	12/14/92	Gila	892	601	1/19/93	325856
Kelly #140	11/7/92	12/14/92	Gila	892	604	1/19/93	325857
Kelly #141	11/7/92	12/14/92	Gila	892	607	1/19/93	325858
Kelly #142	11/7/92	12/14/92	Gila	892	610	1/19/93	325859
Kelly #143	11/7/92	12/14/92	Gila	892	613	1/19/93	325860
Kelly #144	11/7/92	12/14/92	Gila	892	616	1/19/93	325861
Kelly #145	11/7/92	12/14/92	Gila	892	619	1/19/93	325862

RECEIVED  
 BLM AZ STATE OFFICE  
 2015 JUN 19 AM 10:04  
 PHOENIX  
 325850  
 325851  
 325852  
 325853  
 325854  
 325855

RECEIVED  
 BLM AZ STATE OFFICE

204

<u>Claim Name</u>	<u>Date Located</u>	<u>Date Recorded</u>	<u>Cty</u>	<u>Cty Record Dkt</u>	<u>Page</u>	<u>Date Filed BLM</u>	<u>BLM A MC Serial No.</u>
Kelly #146	11/7/92	12/14/92	Gila	892	622	1/19/93	325863
Kelly #147	11/7/92	12/14/92	Gila	892	625	1/19/93	325864
Kelly #148	11/6/92	12/14/92	Gila	892	628	1/19/93	325865
Kelly #149	11/6/92	12/14/92	Gila	892	631	1/19/93	325866
Kelly #150	11/6/92	12/14/92	Gila	892	634	1/19/93	325867
Kelly #151	7/30/93	8/23/93	Gila	93-635862		8/23/93	327254
Kelly #152	7/30/93	8/23/93	Gila	93-635863		8/23/93	327255
Kelly #153	7/30/93	8/23/93	Gila	93-635864		8/23/93	327256
			Pinal	1936	617		
Kelly #154	7/30/93	8/23/93	Gila	93-635865		8/23/93	327257
			Pinal	1936	619		
Kelly #155	7/30/93	8/23/93	Gila	93-635866		8/23/93	327258
			Pinal	1936	621		
Kelly #157	7/30/93	8/23/93	Pinal	1936	625	8/23/93	327260
Kelly #158	7/30/93	8/23/93	Gila	93-635861		8/23/93	327261
			Pinal	1936	627		
Kelly #159	7/30/93	8/23/93	Pinal	1936	629	8/23/93	327262
Kelly #160	7/30/93	8/23/93	Pinal	1936	631	8/23/93	327263
Kelly #161	7/30/93	8/23/93	Pinal	1936	633	8/23/93	327264
Kelly #162	7/30/93	8/23/93	Pinal	1936	635	8/23/93	327265
Kelly #163	7/30/93	8/23/93	Pinal	1936	637	8/23/93	327266

RECEIVED  
 BLM AZ STATE OFFICE  
 2015 AUG 19 A 10:04  
 PHOENIX, ARIZONA

**GROUP VI:** (Unpatented mining claims situated in Section 36, Township 1 North, Range 13 East; Section 31, Township 1 North, Range 14 East; Section 1, Township 1 South, Range 13 East; and Section 6, Township 1 South, Range 14 East, G&SR Mer.)

<u>Claim Name</u>	<u>Recorded</u>		<u>BLM A MC</u>
	<u>Book/Docket</u>	<u>Page</u>	<u>Serial No.</u>
Lizard No. 27 (W½)	47	348	28018
Rejected No. 1	31	415	28020
Rejected No. 2	31	416	28019
Amended	52	374	
Rejected No. 3	53	184	28016
Rejected No. 4	493	569	97634
<u>Claim Name</u>	<u>Recorded</u>		<u>BLM A MC</u>
	<u>Book/Docket</u>	<u>Page</u>	<u>Serial No.</u>
Rejected No. 5	493	571	97635
Rejected No. 6	493	573	97636
Rejected No. 7	493	575	97637
Rejected No. 8	493	577	97638
Rejected No. 9	493	579	97639
Rejected No. 10	493	581	97640
Rejected No. 11	493	583	97641
Rejected No. 12	493	585	97642
Rejected No. 13	493	587	97643

RECEIVED  
 BLM AZ STATE OFFICE  
 2015 AUG 19 A 10: 05  
 PHOENIX, ARIZONA

**GROUP VII:** (Unpatented mining claims situated in Section 36, Township 1 North, Range 13 East, Gila County, G&SR Mer.)

<u>Claim Name</u>	<u>Location Date</u>	<u>Recorded Book</u>	<u>Page</u>	<u>BLM AMC Serial No.</u>
Overside	9/1/39	48	70	27989
Amended	6/17/59	102	43	
Amended	5/23/93	909	127	
Crown Point Ext. No. 1	6/17/59	102	37	27990
Amended	5/23/93	909	131	
Crown Point Ext. No. 2	6/17/59	102	38	27991
Amended	5/23/93	909	133	
Old Abe	9/1/39	48	70	27992
Amended	6/17/59	102	39	
Amended	5/23/93	909	124	
Old Abe No. 1	10/1/39	48	82	27993
Amended	6/17/59	102	41	
Amended	5/23/93	909	129	

RECEIVED  
 BLM AZ STATE OFFICE  
 2015 AUG 19 A 10:05  
 PHOENIX, ARIZONA

**GROUP VIII:** (Unpatented mining claims situated in Section 36, Township 1 North, Range 13 East, G&SR Mer., Gila County)

<u>Claim Name</u>	<u>Location Date</u>	<u>Cty Record Book</u>	<u>Page</u>	<u>BLM A MC Serial No.</u>
Brewery	3/12/1892	4	145	39932
Amended	5/23/93	909	116	
Clipper	1/20/1906	1	286	39933
Amended	5/23/93	909	118	
Old Abe	9/1/39	48	70	39934
Amended	5/23/93	909	124	
Thomas Jefferson	9/1/39	48	71	39935
Amended	5/23/93	909	120	
Blue Jay Fraction	11/21/42	48	357	39936
Amended	5/23/93	909	122	
Vat	11/25/59	112	344	39937

*over*

RECEIVED  
BLM AZ STATE OFFICE  
2015 AUG 19 A 10:05  
PHOENIX, ARIZONA



**GROUP IX:** (Unpatented mining claims situated in Section 36, Township 1 North, Range 13 East, G&SR Mer., Gila County)

<u>Claim Name</u>	<u>Location Date</u>	<u>Cty Record Book</u>	<u>Page</u>	<u>BLM A MC Serial No.</u>
Lost Knife #1	5/23/59	100	416	39938
Amended	3/17/68	230	418	
Lost Knife #2	10/28/59	108	133	39939
Amended	3/17/68	230	415	
Manganese Cap	5/06/65	176	507	39940
Amended	3/17/68	230	419	
Galena	5/06/65	176	508	39941
Amended	3/17/68	230	416	
Dew	6/1/68	237	635	39942
Lad	6/1/68	237	636	39943

RECEIVED  
BLM AZ STATE OFFICE  
2015 AUG 19 A 10:05  
PHOENIX, ARIZONA

**GROUP X:** (Unpatented millsites situated in Section 23 and 26, Township 1 North, Range 13 East, G&SR Mer., Gila County)

<u>Claim Name</u>	<u>Date Located</u>	<u>Date Recorded</u>	<u>Cty Record Dkt</u> <u>Page</u>	<u>Date Filed BLM</u>	<u>BLM A MC Serial No.</u>
Sick-A-More #1	6/16/93	8/23/93	93-635858	8/23/93	327251
Sick-A-More #2	6/16/93	8/23/93	93-635859	8/23/93	327252
Sick-A-More #3	6/16/93	8/23/93	93-635860	8/23/93	327253

RECEIVED  
 BLM AZ STATE OFFICE  
 2015 AUG 19 A 10:05  
 PHOENIX, ARIZONA

**GROUP XI:** (Unpatented millsites situated in Sections 25, 26, 35 and 36, Township 1 North, Range 13 East; Section 31, Township 1 North, Range 14 East, Sections 1, 12, Township 1 South, Range 13 East; and Section 6, Township 1 South, Range 14 East, G&SR Mer., Gila and Pinal Counties)

<u>Claim Name</u>	<u>Date Located</u>	<u>Date Recorded</u>	<u>Cty</u>	<u>Cty Record Dkt</u>	<u>Page</u>	<u>Date Filed BLM</u>	<u>BLM A MC Serial No.</u>
Kosher #1	09/12/96	12/04/96	Gila	96-019602		12/03/96	342296
Kosher #2	09/12/96	12/04/96	Gila	96-019603		12/03/96	342297
Kosher #3	09/12/96	12/04/96	Gila	96-019604		12/03/96	342298
Kosher #4	09/12/96	12/04/96	Gila	96-019605		12/03/96	342299
Kosher #5	09/12/96	12/04/96	Gila	96-019606		12/03/96	342300
Kosher #6	09/12/96	12/04/96	Gila	96-019607		12/03/96	342301
Kosher #7	09/12/96	12/04/96	Gila	96-019608		12/03/96	342302
Kosher #8	09/12/96	12/04/96	Gila	96-019609		12/03/96	342303
Kosher #9	09/12/96	12/04/96	Gila	96-019610		12/03/96	342304
Kosher #10	09/12/96	12/04/96	Gila	96-019611		12/03/96	342305
Kosher #11	09/12/96	12/04/96	Gila	96-019612		12/03/96	342306
Kosher #12	09/12/96	12/04/96	Gila	96-019613		12/03/96	342307
Kosher #13	09/12/96	12/04/96	Gila	96-019614		12/03/96	342308
Kosher #14	09/12/96	12/04/96	Gila	96-019615		12/03/96	342309
Kosher #15	09/12/96	12/04/96	Gila	96-019616		12/03/96	342310
Kosher #16	09/12/96	12/04/96	Gila	96-019617		12/03/96	342311
Kosher #17	09/12/96	12/04/96	Gila	96-019618		12/03/96	342312
Kosher #18	09/12/96	12/04/96	Gila	96-019619		12/03/96	342313
Kosher #19	09/12/96	12/04/96	Gila	96-019620		12/03/96	342314
Kosher #20	09/12/96	12/04/96	Gila	96-019621		12/03/96	342315
Kosher #21	09/12/96	12/04/96	Gila	96-019622		12/03/96	342316
Kosher #22	09/12/96	12/04/96	Gila	96-019623		12/03/96	342317
Kosher #23	09/12/96	12/04/96	Gila	96-019624		12/03/96	342318
Kosher #23	09/12/96	12/04/96	Pinal	1996-040016		12/03/96	342319
Kosher #24	09/12/96	12/04/96	Gila	96-019625		12/03/96	342320
Kosher #25	09/12/96	12/04/96	Gila	96-019626		12/03/96	342321
Kosher #26	09/12/96	12/04/96	Gila	96-019627		12/03/96	342322
Kosher #27	09/12/96	12/04/96	Gila	96-019628		12/03/96	342323
Kosher #28	09/12/96	12/04/96	Gila	96-019629		12/03/96	342324
Kosher #29	09/12/96	12/04/96	Gila	96-019630		12/03/96	342325
Kosher #30	09/12/96	12/04/96	Gila	96-019631		12/03/96	342326
Kosher #31	09/12/96	12/04/96	Gila	96-019632		12/03/96	342327
Kosher #32	09/12/96	12/04/96	Pinal	1996-040017		12/03/96	342328
Kosher #33	09/12/96	12/04/96	Gila	96-019633		12/03/96	342329
Kosher #33	09/12/96	12/04/96	Pinal	1996-040018		12/03/96	342330
Kosher #34	09/12/96	12/04/96	Gila	96-019634		12/03/96	342331

RECEIVED  
 BLM AZ STATE OFFICE  
 2015 AUG 19 A 10:05 AM

<u>Claim Name</u>	<u>Date Located</u>	<u>Date Recorded</u>	<u>Cty</u>	<u>Cty Record Dkt</u>	<u>Page</u>	<u>Date Filed BLM</u>	<u>BLM A MC Serial No.</u>
Kosher #34	09/12/96	12/04/96	Pinal	1996-040019		12/03/96	
Kosher #35	09/12/96	12/04/96	Gila	96-019635		12/03/96	342330
Kosher #36	09/12/96	12/04/96	Gila	96-019636		12/03/96	342331
Kosher #37	09/12/96	12/04/96	Gila	96-019637		12/03/96	342332
Kosher #38	09/12/96	12/04/96	Gila	96-019638		12/03/96	342333
Kosher #39	09/12/96	12/04/96	Gila	96-019639		12/03/96	342334
Kosher #40	09/12/96	12/04/96	Gila	96-019640		12/03/96	342335
Kosher #41	09/12/96	12/04/96	Gila	96-019641		12/03/96	342336
Kosher #42	09/12/96	12/04/96	Gila	96-019642		12/03/96	342337
Kosher #43	09/12/96	12/04/96	Gila	96-019643		12/03/96	342338
Kosher #44	09/12/96	12/04/96	Pinal	1996-040020		12/03/96	342339
Kosher #45	09/12/96	12/04/96	Pinal	1996-040021		12/03/96	342340
Kosher #46	09/12/96	12/04/96	Pinal	1996-040022		12/03/96	342341
Kosher #46	09/12/96	12/04/96	Gila	96-019644		12/03/96	
Kosher #47	09/12/96	12/04/96	Pinal	1996-040023		12/03/96	342342
Kosher #47	09/12/96	12/04/96	Gila	96-019645		12/03/96	
Kosher #48	09/12/96	12/04/96	Gila	96-019646		12/03/96	342343
Kosher #49	09/12/96	12/04/96	Gila	96-019647		12/03/96	342344
Kosher #50	09/12/96	12/04/96	Gila	96-019648		12/03/96	342345
Kosher #51	09/12/96	12/04/96	Gila	96-019649		12/03/96	342346
Kosher #52	09/12/96	12/04/96	Gila	96-019650		12/03/96	342347
Kosher #53	09/12/96	12/04/96	Gila	96-019651		12/03/96	342348
Kosher #54	09/12/96	12/04/96	Gila	96-019652		12/03/96	342349
Kosher #55	09/12/96	12/04/96	Gila	96-019653		12/03/96	342350
Kosher #56	09/12/96	12/04/96	Gila	96-019654		12/03/96	342351
Kosher #57	09/12/96	12/04/96	Pinal	1996-040024		12/03/96	342352
Kosher #58	09/12/96	12/04/96	Pinal	1996-040025		12/03/96	342353
Kosher #59	09/12/96	12/04/96	Pinal	1996-040026		12/03/96	342354
Kosher #60	09/12/96	12/04/96	Pinal	1996-040027		12/03/96	342355
Kosher #60	09/12/96	12/04/96	Gila	96-019655		12/03/96	
Kosher #61	09/12/96	12/04/96	Pinal	1996-040028		12/03/96	342356
Kosher #61	09/12/96	12/04/96	Gila	96-019656		12/03/96	
Kosher #62	09/12/96	12/04/96	Gila	96-019657		12/03/96	342357
Kosher #63	09/12/96	12/04/96	Gila	96-019658		12/03/96	342358
Kosher #64	09/12/96	12/04/96	Gila	96-019659		12/03/96	342359
Kosher #65	09/12/96	12/04/96	Gila	96-019660		12/03/96	342360
Kosher #66	09/12/96	12/04/96	Gila	96-019661		12/03/96	342361
Kosher #67	09/12/96	12/04/96	Gila	96-019662		12/03/96	342362
Kosher #68	09/12/96	12/04/96	Gila	96-019663		12/03/96	342363
Kosher #69	09/12/96	12/04/96	Pinal	1996-040029		12/03/96	342364
Kosher #70	09/12/96	12/04/96	Pinal	1996-040030		12/03/96	342365

RECEIVED  
 BLM AZ STATE OFFICE  
 2015 AUG 19 AM 10:01  
 NIZONA

<u>Claim Name</u>	<u>Date Located</u>	<u>Date Recorded</u>	<u>Cty</u>	<u>Cty Record Dkt</u>	<u>Page</u>	<u>Date Filed BLM</u>	<u>BLM A MC Serial No.</u>
Kosher #71	09/12/96	12/04/96	Pinal	1996-040031		12/03/96	342366
Kosher #72	09/12/96	12/04/96	Pinal	1996-040032		12/03/96	342367
Kosher #73	09/12/96	12/04/96	Pinal	1996-040033		12/03/96	342368
Kosher #73	09/12/96	12/04/96	Gila	96-019664		12/03/96	
Kosher #74	09/12/96	12/04/96	Gila	96-019665		12/03/96	342369
Kosher #75	09/12/96	12/04/96	Gila	96-019666		12/03/96	342370
Kosher #76	09/12/96	12/04/96	Gila	96-019667		12/03/96	342371
Kosher #77	09/12/96	12/04/96	Gila	96-019668		12/03/96	342372
Kosher #78	09/12/96	12/04/96	Gila	96-019669		12/03/96	342373
Kosher #79	09/12/96	12/04/96	Gila	96-019670		12/03/96	342374
Kosher #80	09/12/96	12/04/96	Gila	96-019671		12/03/96	342375
Kosher #81	09/12/96	12/04/96	Pinal	1996-040034		12/03/96	342376
Kosher #82	09/12/96	12/04/96	Pinal	1996-040035		12/03/96	342377
Kosher #83	09/12/96	12/04/96	Pinal	1996-040036		12/03/96	342378
Kosher #84	09/12/96	12/04/96	Pinal	1996-040037		12/03/96	342379
Kosher #84	09/12/96	12/04/96	Gila	96-019672		12/03/96	
Kosher #85	09/12/96	12/04/96	Pinal	1996-040038		12/03/96	342380
Kosher #85	09/12/96	12/04/96	Gila	96-019673		12/03/96	
Kosher #86	09/12/96	12/04/96	Gila	96-019674		12/03/96	342381
Kosher #87	09/12/96	12/04/96	Gila	96-019675		12/03/96	342382
Kosher #88	09/12/96	12/04/96	Gila	96-019676		12/03/96	342383
Kosher #89	09/12/96	12/04/96	Gila	96-019677		12/03/96	342384
Kosher #90	09/12/96	12/04/96	Gila	96-019678		12/03/96	342385
Kosher #91	09/12/96	12/04/96	Gila	96-019679		12/03/96	342386
Kosher #92	09/12/96	12/04/96	Gila	96-019680		12/03/96	342387
Kosher #93	09/13/96	12/04/96	Pinal	1996-040039		12/03/96	342388
Kosher #94	09/13/96	12/04/96	Pinal	1996-040040		12/03/96	342389
Kosher #95	09/13/96	12/04/96	Pinal	1996-040041		12/03/96	342390
Kosher #96	09/13/96	12/04/96	Pinal	1996-040042		12/03/96	342391
Kosher #97	09/13/96	12/04/96	Pinal	1996-040043		12/03/96	342392
Kosher #97	09/13/96	12/04/96	Gila	96-019681		12/03/96	
Kosher #98	09/13/96	12/04/96	Pinal	1996-040044		12/03/96	342393
Kosher #98	09/13/96	12/04/96	Gila	96-019682		12/03/96	
Kosher #99	09/13/96	12/04/96	Gila	96-019683		12/03/96	342394
Kosher #100	09/13/96	12/04/96	Gila	96-019684		12/03/96	342395
Kosher #101	09/13/96	12/04/96	Gila	96-019685		12/03/96	342396
Kosher #102	09/13/96	12/04/96	Gila	96-019686		12/03/96	342397
Kosher #103	09/13/96	12/04/96	Gila	96-019687		12/03/96	342398
Kosher #104	09/13/96	12/04/96	Gila	96-019688		12/03/96	342399
Kosher #105	09/13/96	12/04/96	Gila	96-019689		12/03/96	342400
Kosher #106	09/13/96	12/04/96	Gila	96-019690		12/03/96	342401

RECEIVED  
 BLM AZ STATE OFFICE

2015 AUG 19 A 10:06  
 BLM AZ STATE OFFICE

<u>Claim Name</u>	<u>Date Located</u>	<u>Date Recorded</u>	<u>Cty</u>	<u>Cty Record Dkt</u>	<u>Page</u>	<u>Date Filed BLM</u>	<u>BLM A MC Serial No.</u>
Kosher #107	09/13/96	12/04/96	Pinal	1996-040045		12/03/96	342402
Kosher #108	09/13/96	12/04/96	Pinal	1996-040046		12/03/96	342403
Kosher #109	09/13/96	12/04/96	Pinal	1996-040047		12/03/96	342404
Kosher #110	09/13/96	12/04/96	Pinal	1996-040048		12/03/96	342405
Kosher #111	09/13/96	12/04/96	Pinal	1996-040049		12/03/96	342406
Kosher #112	09/13/96	12/04/96	Pinal	1996-040050		12/03/96	342407
Kosher #112	09/13/96	12/04/96	Gila	96-019691		12/03/96	
Kosher #113	09/13/96	12/04/96	Pinal	1996-040051		12/03/96	342408
Kosher #113	09/13/96	12/04/96	Gila	96-019692		12/03/96	
Kosher #114	09/13/96	12/04/96	Gila	96-019693		12/03/96	342409
Kosher #115	09/13/96	12/04/96	Gila	96-019694		12/03/96	342410
Kosher #116	09/13/96	12/04/96	Gila	96-019695		12/03/96	342411
Kosher #117	09/13/96	12/04/96	Gila	96-019696		12/03/96	342412
Kosher #118	09/13/96	12/04/96	Gila	96-019697		12/03/96	342413
Kosher #119	09/13/96	12/04/96	Gila	96-019698		12/03/96	342414
Kosher #120	09/13/96	12/04/96	Gila	96-019699		12/03/96	342415
Kosher #121	09/13/96	12/04/96	Gila	96-019700		12/03/96	342416
Kosher #122	09/13/96	12/04/96	Pinal	1996-040052		12/03/96	342417
Kosher #123	09/13/96	12/04/96	Pinal	1996-040053		12/03/96	342418
Kosher #124	09/13/96	12/04/96	Pinal	1996-040054		12/03/96	342419
Kosher #125	09/13/96	12/04/96	Pinal	1996-040055		12/03/96	342420
Kosher #126	09/13/96	12/04/96	Pinal	1996-040056		12/03/96	342421
Kosher #127	09/13/96	12/04/96	Pinal	1996-040057		12/03/96	342422
Kosher #127	09/13/96	12/04/96	Gila	96-019701		12/03/96	
Kosher #128	09/13/96	12/04/96	Pinal	1996-040058		12/03/96	342423
Kosher #128	09/13/96	12/04/96	Gila	96-019702		12/03/96	
Kosher #129	09/13/96	12/04/96	Gila	96-019703		12/03/96	342424
Kosher #130	09/13/96	12/04/96	Gila	96-019704		12/03/96	342425
Kosher #131	09/13/96	12/04/96	Gila	96-019705		12/03/96	342426
Kosher #132	09/13/96	12/04/96	Gila	96-019706		12/03/96	342427
Kosher #133	09/13/96	12/04/96	Gila	96-019707		12/03/96	342428
Kosher #134	09/13/96	12/04/96	Gila	96-019708		12/03/96	342429
Kosher #135	09/13/96	12/04/96	Gila	96-019709		12/03/96	342430
Kosher #136	09/13/96	12/04/96	Gila	96-019710		12/03/96	342431
Kosher #137	09/13/96	12/04/96	Gila	96-019711		12/03/96	342432
Kosher #138	09/13/96	12/04/96	Pinal	1996-040059		12/03/96	342433
Kosher #139	09/13/96	12/04/96	Pinal	1996-040060		12/03/96	342434
Kosher #140	09/13/96	12/04/96	Pinal	1996-040061		12/03/96	342435
Kosher #141	09/13/96	12/04/96	Pinal	1996-040062		12/03/96	342436
Kosher #142	09/13/96	12/04/96	Pinal	1996-040063		12/03/96	342437
Kosher #143	09/13/96	12/04/96	Pinal	1996-040064		12/03/96	342438

RECEIVED  
 BLM AZ STATE OFFICE  
 2015 AUG 19 AM 10:00  
 DEPT OF INTERIOR

<u>Claim Name</u>	<u>Date Located</u>	<u>Date Recorded</u>	<u>Cty</u>	<u>Cty Record Dkt</u>	<u>Page</u>	<u>Date Filed BLM</u>	<u>BLM A MC Serial No.</u>
Kosher #144	09/13/96	12/04/96	Pinal	1996-040065		12/03/96	342439
Kosher #144	09/13/96	12/04/96	Gila	1996-019712		12/03/96	
Kosher #145	09/13/96	12/04/96	Pinal	1996-040066		12/03/96	342440
Kosher #145	09/13/96	12/04/96	Gila	1996-019713		12/03/96	
Kosher #146	09/13/96	12/04/96	Gila	1996-019714		12/03/96	342441
Kosher #147	09/13/96	12/04/96	Gila	1996-019715		12/03/96	342442
Kosher #148	09/13/96	12/04/96	Gila	1996-019716		12/03/96	342443
Kosher #149	09/13/96	12/04/96	Gila	1996-019717		12/03/96	342444
Kosher #150	09/13/96	12/04/96	Gila	1996-019718		12/03/96	342445
Kosher #151	09/13/96	12/04/96	Gila	1996-019719		12/03/96	342446
Kosher #152	09/13/96	12/04/96	Gila	1996-019720		12/03/96	342447
Kosher #153	09/13/96	12/04/96	Gila	1996-019721		12/03/96	342448
Kosher #154	09/13/96	12/04/96	Gila	1996-019722		12/03/96	342449
Kosher #155	09/13/96	12/04/96	Gila	1996-019723		12/03/96	342450
Kosher #156	09/13/96	12/04/96	Pinal	1996-040067		12/03/96	342451
Kosher #157	09/13/96	12/04/96	Pinal	1996-040068		12/03/96	342452
Kosher #158	09/13/96	12/04/96	Pinal	1996-040069		12/03/96	342453
Kosher #159	09/13/96	12/04/96	Pinal	1996-040070		12/03/96	342454
Kosher #160	09/13/96	12/04/96	Pinal	1996-040071		12/03/96	342455
Kosher #161	09/14/96	12/04/96	Pinal	1996-040072		12/03/96	342456
Kosher #162	09/14/96	12/04/96	Pinal	1996-040073		12/03/96	342457
Kosher #163	09/14/96	12/04/96	Pinal	1996-040074		12/03/96	342458
Kosher #163	09/14/96	12/04/96	Gila	1996-019724		12/03/96	
Kosher #164	09/14/96	12/04/96	Pinal	1996-040075		12/03/96	342459
Kosher #164	09/14/96	12/04/96	Gila	1996-019725		12/03/96	
Kosher #165	09/14/96	12/04/96	Gila	1996-019726		12/03/96	342460
Kosher #166	09/14/96	12/04/96	Gila	1996-019727		12/03/96	342461
Kosher #167	09/14/96	12/04/96	Gila	1996-019728		12/03/96	342462
Kosher #168	09/14/96	12/04/96	Gila	1996-019729		12/03/96	342463
Kosher #169	09/14/96	12/04/96	Gila	1996-019730		12/03/96	342464
Kosher #170	09/14/96	12/04/96	Gila	1996-019731		12/03/96	342465
Kosher #171	09/14/96	12/04/96	Gila	1996-019732		12/03/96	342466
Kosher #172	09/14/96	12/04/96	Gila	1996-019733		12/03/96	342467
Kosher #173	09/14/96	12/04/96	Gila	1996-019734		12/03/96	342468
Kosher #174	09/14/96	12/04/96	Pinal	1996-040076		12/03/96	342469
Kosher #175	09/14/96	12/04/96	Pinal	1996-040077		12/03/96	342470
Kosher #176	09/14/96	12/04/96	Pinal	1996-040078		12/03/96	342471
Kosher #177	09/14/96	12/04/96	Pinal	1996-040079		12/03/96	342472
Kosher #178	09/14/96	12/04/96	Pinal	1996-040080		12/03/96	342473
Kosher #179	09/14/96	12/04/96	Pinal	1996-040081		12/03/96	342474
Kosher #180	09/14/96	12/04/96	Pinal	1996-040082		12/03/96	342475

RECEIVED  
BLMAZ STATE OFFICE

<u>Claim Name</u>	<u>Date Located</u>	<u>Date Recorded</u>	<u>Cty</u>	<u>Cty Record Dkt</u>	<u>Page</u>	<u>Date Filed BLM</u>	<u>BLM A MC Serial No.</u>
Kosher #181	09/14/96	12/04/96	Pinal	1996-040083		12/03/96	342476
Kosher #182	09/14/96	12/04/96	Pinal	1996-040084		12/03/96	342477
Kosher #182	09/14/96	12/04/96	Gila	1996-019735		12/03/96	
Kosher #183	09/14/96	12/04/96	Pinal	1996-040085		12/03/96	342478
Kosher #183	09/14/96	12/04/96	Gila	1996-019736		12/03/96	
Kosher #184	09/14/96	12/04/96	Gila	1996-019737		12/03/96	342479
Kosher #185	09/14/96	12/04/96	Gila	1996-019738		12/03/96	342480
Kosher #186	09/14/96	12/04/96	Pinal	1996-040086		12/03/96	342481
Kosher #187	09/14/96	12/04/96	Pinal	1996-040087		12/03/96	342482
Kosher #188	09/14/96	12/04/96	Pinal	1996-040088		12/03/96	342483
Kosher #189	09/14/96	12/04/96	Pinal	1996-040089		12/03/96	342484
Kosher #190	09/14/96	12/04/96	Pinal	1996-040090		12/03/96	342485
Kosher #191	09/14/96	12/04/96	Pinal	1996-040091		12/03/96	342486
Kosher #192	09/14/96	12/04/96	Pinal	1996-040092		12/03/96	342487
Kosher #193	09/14/96	12/04/96	Pinal	1996-040093		12/03/96	342488
Kosher #193	09/14/96	12/04/96	Gila	1996-019739		12/03/96	
Kosher #194	09/14/96	12/04/96	Pinal	1996-040094		12/03/96	342489
Kosher #194	09/14/96	12/04/96	Gila	1996-019740		12/03/96	
Kosher #195	09/14/96	12/04/96	Gila	1996-019741		12/03/96	342490
Kosher #196	09/14/96	12/04/96	Gila	1996-019742		12/03/96	342491
Kosher #197	09/14/96	12/04/96	Pinal	1996-040095		12/03/96	342492
Kosher #198	09/14/96	12/04/96	Pinal	1996-040096		12/03/96	342493
Kosher #199	09/14/96	12/04/96	Pinal	1996-040097		12/03/96	342494
Kosher #200	09/14/96	12/04/96	Pinal	1996-040098		12/03/96	342495
Kosher #201	09/14/96	12/04/96	Pinal	1996-040099		12/03/96	342496
Kosher #202	09/14/96	12/04/96	Pinal	1996-040100		12/03/96	342497
Kosher #203	09/14/96	12/04/96	Pinal	1996-040101		12/03/96	342498
Kosher #204	09/14/96	12/04/96	Pinal	1996-040102		12/03/96	342499
Kosher #205	09/14/96	12/04/96	Pinal	1996-040103		12/03/96	342500
Kosher #205	09/14/97	12/04/96	Gila	1996-019743		12/03/96	
Kosher #206	09/14/97	12/04/96	Gila	1996-019744		12/03/96	342501
Kosher #207	09/14/96	12/04/96	Pinal	1996-040104		12/03/96	342502
Kosher #208	09/14/96	12/04/96	Pinal	1996-040105		12/03/96	342503
Kosher #209	09/14/96	12/04/96	Pinal	1996-040106		12/03/96	342504
Kosher #210	09/14/96	12/04/96	Pinal	1996-040107		12/03/96	342505
Kosher #211	09/14/96	12/04/96	Pinal	1996-040108		12/03/96	342506
Kosher #211	09/14/96	12/04/96	Gila	1996-019745		12/03/96	
Kosher #212	09/14/96	12/04/96	Gila	1996-019746		12/03/96	342507
Kosher #213	09/14/96	12/04/96	Gila	1996-019747		12/03/96	342508
Kosher #214	09/14/96	12/04/96	Gila	1996-019748		12/03/96	342509
Kosher #215	09/14/96	12/04/96	Gila	1996-019749		12/03/96	342510



<u>Claim Name</u>	<u>Date Located</u>	<u>Date Recorded</u>	<u>Cty</u>	<u>Cty Record Dkt</u>	<u>Page</u>	<u>Date Filed BLM</u>	<u>BLM A MC Serial No.</u>
Kosher #216	09/14/96	12/04/96	Gila	1996-019750		12/03/96	342511
Kosher #217	09/14/96	12/04/96	Gila	1996-019751		12/03/96	342512
Kosher #218	09/14/96	12/04/96	Gila	1996-019752		12/03/96	342513
Kosher #219	09/14/96	12/04/96	Gila	1996-019753		12/03/96	342514
Kosher #220	06/28/02	07/24/02	Pinal	2002-039180		07/25/02	356448
Kosher #221	06/28/02	07/24/02	Pinal	2002-039181		07/25/02	356449
Kosher #222	06/28/02	07/24/02	Pinal	2002-039182		07/25/02	356450
Kosher #223	06/28/02	07/24/02	Pinal	2002-039183		07/25/02	356451
Kosher #224	06/28/02	07/24/02	Pinal	2002-039184		07/25/02	356452
Kosher #225	09/07/05	10/11/05	Pinal	2005-137450		09/08/05	367050
Kosher #226	09/07/05	10/11/05	Pinal	2005-137451		09/08/05	367051
Kosher #227	09/07/05	10/11/05	Pinal	2005-137449		09/08/05	367052
Kosher #228	09/07/05	10/11/05	Pinal	2005-137448		09/08/05	367053
Kosher #229	09/07/05	10/11/05	Pinal	2005-137447		09/08/05	367054

RECEIVED  
BLM AZ STATE OFFICE  
2015 AUG 19 A 10:06  
PHOENIX, ARIZONA

**GROUP XII:** (Unpatented mining claims situated in Section 1, Township 1 South, Range 13 East and Section 6, Township 1South, Range 14 East, G&SR Mer., Gila County)

<u>Claim Name</u>	<u>Date Located</u>	<u>Date Recorded</u>	<u>Cty</u>	<u>Cty Record Dkt</u>	<u>Page</u>	<u>Date Filed BLM</u>	<u>BLM A MC Serial No.</u>
RJD #1	12/5/97	2/27/98	Gila	1998	2760	3/2/98	349780
RJD #2	12/5/97	2/27/98	Gila	1998	2761	3/2/98	349781
RJD #4	5/17/98	6/5/98	Gila	1998	8633	7/9/98	350335

RECEIVED  
 BLM AZ STATE OFFICE  
 2015 AUG 19 A 10:06  
 PHOENIX, ARIZONA

After recording, please return to:  
Katheryn A. Smith  
DeConcini McDonald Yetwin & Lacy, P.C.  
2525 E. Broadway Blvd., #200  
Tucson, AZ 85716

STATE OF ARIZONA                    )  
  ) ss:  
County of Pima                        )

**CERTIFICATION OF PAYMENT OF MAINTENANCE FEE  
IN LIEU OF AFFIDAVIT OF ANNUAL ASSESSMENT WORK**

John C. Lacy, being first duly sworn, deposes and says that:

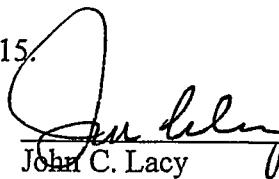
1. He is an agent for Carlota Copper Company, the owner of the unpatented lode mining claims and millsites situated in Gila County, Arizona (the "Claims"), the names of which, their date of location and the serial number assigned to the claims by the Arizona State Office of the Bureau of Land Management are described in the document recorded as Document No. 2007-018496 of the Gila County Records.

2. Pursuant to the 30 U.S.C. § 28f(a), as adjusted by 30 U.S.C. § 28j(c) and implemented by notice in 74 Federal Register 30959-62 (June 29, 2009), as amended by the Consolidated Appropriations Act 2012, Pub. L. No. 112-74, 125 Stat. 786 (2011) and a notice in 79 Federal Register 36662-65 (June 30, 2014), the owner paid a maintenance fee of \$155 per claim to the Bureau of Land Management for the assessment year beginning September 1, 2015. This Affidavit is recorded to attest to the payment and receipt of such payment and as an affirmation of intent to hold.


3. The name and address of the owner of the Claims for which this Certificate is prepared are Carlota Copper Company, 2624 Forest Service Road 287, P.O. Box 1009, Miami, Arizona 85539.


4. The mining claims within the Claims described herein are held and claimed by the owner for the valuable minerals contained therein and the millsites for uses related to the mining claims.

DATED this 18<sup>th</sup> day of August, 2015.

  
\_\_\_\_\_  
John C. Lacy

Sworn and subscribed before me this 18<sup>th</sup> day of August, 2015, by John C. Lacy,  
Agent.



  
\_\_\_\_\_  
Notary Public

After recording, please return to:  
Katheryn A. Smith  
DeConcini McDonald Yetwin & Lacy, P.C.  
2525 E. Broadway Blvd., #200  
Tucson, AZ 85716

STATE OF ARIZONA )  
 ) ss:  
County of Pima )

**CERTIFICATION OF PAYMENT OF MAINTENANCE FEE  
IN LIEU OF AFFIDAVIT OF ANNUAL ASSESSMENT WORK**

John C. Lacy, being first duly sworn, deposes and says that:

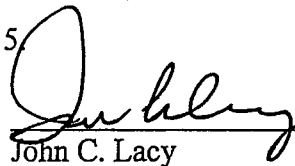
1. He is an agent for Carlota Copper Company, the owner of the unpatented lode mining claims and millsites situated in Pinal County, Arizona (the "Claims"), the location notices of which are of record in Pinal County, and in the records of the Arizona State Office of the Bureau of Land Management under the file numbers indicated in the attached Exhibit A.

2. Pursuant to the 30 U.S.C. § 28f(a), as adjusted by 30 U.S.C. § 28j(c) and implemented by notice in 74 Federal Register 30959-62 (June 29, 2009), as amended by the Consolidated Appropriations Act 2012, Pub. L. No. 112-74, 125 Stat. 786 (2011) and a notice in 79 Federal Register 36662-65 (June 30, 2014), the owner paid a maintenance fee of \$155 per claim to the Bureau of Land Management for the assessment year beginning September 1, 2015. This Affidavit is recorded to attest to the payment and receipt of such payment and as an affirmation of intent to hold.

3. The name and address of the owner of the Claims for which this Certificate is prepared are Carlota Copper Company, 2624 Forest Service Road 287, P.O. Box 1009, Miami, Arizona 85539. THIS IS NOT A CHANGE OF ADDRESS


4. The mining claims within the Claims described herein are held and claimed by the owner for the valuable minerals contained therein and the millsites for uses related to the mining claims.

DATED this 18<sup>th</sup> day of August, 2015

  
John C. Lacy

RECEIVED  
BLM AZ STATE OFFICE  
2015 AUG 19 A 10:06  
PHOENIX, ARIZONA

Sworn and subscribed before me this 18<sup>th</sup> of August, 2015, by John C. Lacy, Agent.

  
Notary Public OFFICIAL SEAL  
LU ANN M. CORLISS  
NOTARY PUBLIC-ARIZONA  
PIMA COUNTY  
My Comm. Exp. Jan. 14, 2016

**EXHIBIT A – PINAL COUNTY**

The following unpatented mining claims and millsites are situated in the Pioneer and Globe Mining Districts, Pinal County, Arizona, the names of which and the place of record of the location notices thereof in the official records of the county and the Arizona State Office of the Bureau of Land Management, are as follows:

**GROUP III:** (Unpatented mining claims situated in Sections 25, 26, 35 and 36, Township 1 North, Range 13 East, G&SR Mer.)

<u>Claim Name</u>	<u>Date Located</u>	<u>Date Recorded</u>	<u>County Records Docket Page</u>		<u>Date Filed BLM</u>	<u>BLM A MC No.</u>
Grizzly #4	7/18/89	8/22/89	1625	631	9/1/89	298650
Amended		11/22/89	1642	209	12/13/89	
Grizzly #5	7/18/89	8/22/89	1625	634	9/1/89	298651
Amended		11/22/89	1642	209	12/13/89	
Grizzly #12	7/18/89	8/22/89	1625	637	9/1/89	298658
Amended		11/22/89	1642	209	12/13/89	

*Duplicate listing from last page*

**GROUP IV:** (Unpatented mining claims situated in Sections 26, 27, 34, 35 and 36, Township 1 North, Range 13 East; G&SR Mer.)

<u>Claim Name</u>	<u>Loc. Date</u>	<u>Original Recordation Book Page</u>		<u>Amended Recordation Book Page</u>		<u>BLM A MC Serial #</u>
Tip Top	3/2/29	45	142	648	830	52265
Tip Top #1	8/1/30	46	275			52266
Tip Top 2	3/2/29	45	144	648	831	52267
Tip Top 3	3/10/29	45	145	648	832	52268
Tip Top #4	8/1/30	46	301			52269
Eder #10	4/21/69	569	819			52270
Eder #11	4/21/69	569	820			52271
Eder #12	4/21/69	569	821			52272
Eder 14	9/27/71	645	51			52274
Eder 15	9/27/71	645	52			52275
Eder 16	9/27/71	645	53	721	95	52276
Eder 17	9/27/71	645	54	721	96	52277

RECEIVED  
BLM AZ STATE OFFICE  
PHOENIX, ARIZONA  
AUG 29 1989 10:01

<u>Claim Name</u>	<u>Loc. Date</u>	<u>Original Recordation</u>		<u>Amended Recordation</u>		<u>BLM A MC Serial #</u>
		<u>Book</u>	<u>Page</u>	<u>Book</u>	<u>Page</u>	
Eder 18	9/27/71	710	228			52278
Eder 19	9/27/71	710	229	721	715	52279
Eder 22	9/27/71	645	56			52280
Eder #23	1/4/73	691	416			52281
Eder 27	9/11/73	720	440			52282
Eder 34	6/14/73	710	926			52285
Eder 35	6/14/73	710	927			52286
Eder 36	6/14/73	710	928			52287
Eder 39	6/13/73	710	931			52289
Eder 40	6/14/73	710	932			52290
Eder 43	6/13/73	710	935			52292
Eder 44	6/14/73	710	936			52293
Eder 45	6/13/73	710	937			52294
Eder 46	6/13/73	710	938			52295
Eder 47	6/13/73	710	939			52296
Eder 48	6/13/73	710	940	721	97	52297
Eder 49	6/12/73	710	941			52298
Eder 50	6/12/73	710	942			52299
Eder 51	6/12/73	710	943			52300
Eder 52	6/12/73	710	944			52301
Eder 53	6/12/73	710	945			52302
Eder 54	6/13/73	710	946			52303
Eder 55	6/13/73	710	947			52304
Eder 56	6/13/73	710	948			52305
Eder 57	6/12/73	710	949	721	98	52306
Eder 59	6/14/73	710	951			52307
Eder 62	9/7/73	721	716			52308
Eder 63	9/7/73	721	717			52309
Eder 64	9/7/73	721	718			52310
Eder 65	9/7/73	721	719			52311
Eder 66	9/7/73	721	720			52312
Eder 67	9/7/73	721	721			52313
Eder 68	9/7/73	721	722			52314
Eder 69	9/7/73	721	723			52315
Eder 73	11/24/87	1497	441			279921
Eder 74	11/24/87	1497	443			279922
Eder 75	11/24/87	1497	445			279923
Eder 76	11/24/87	1497	447			279924
Ghost 16	12/29/66	497	450			52317
Ghost 27	3/10/64	387	137			52318
Ghost 28	5/18/64	387	138			52319
Ghost 29	3/10/64	387	139			52320

Exhibit A

RECEIVED  
 BLM AZ STATE OFFICE  
 PHOENIX, ARIZONA

02-18-89  
 P. S. M. O. N. O. L. S.



<u>Claim Name</u>	<u>Loc. Date</u>	<u>Original Recordation</u>		<u>Amended Recordation</u>		<u>BLM A MC Serial #</u>
		<u>Book</u>	<u>Page</u>	<u>Book</u>	<u>Page</u>	
Ghost 30	5/18/64	387	140			52321
Ghost 31	3/10/64	387	141			52322
Ghost 32	12/29/66	497	451			52323
Ghost 38	12/29/66	497	452			52326
Ghost 40	12/29/66	497	453			52327
Ghost 42	12/29/66	497	454			52328
Ghost 48	12/29/66	497	455			52329
Ghost 50	12/29/66	497	456			52330
Ghost 61	3/12/64	387	165			52331
Ghost 62	3/12/64	387	166			52332
Ghost 63	3/12/64	387	167			52333
Ghost 66	3/12/64	387	170			52336
Ghost 90	12/29/66	497	457			52337
Ghost 93	3/16/64	387	194			52340
Ghost 95	3/16/64	387	195			52342
Ghost 97	3/16/64	387	196			52344
Ghost 99	3/16/64	387	197			52346
Ghost 131	9/23/65	429	515			52365
Ghost 132	9/23/65	429	516			52366
Ghost 133	9/23/65	429	517			52367
Ghost 134	9/23/65	429	518			52368
Ghost 135	9/23/65	429	519			52369
Ghost 136	9/23/65	429	520			52370
Ghost 137	9/23/65	429	521			52371
Ghost 140	4/15/64	387	209			52372
Ghost 141	4/15/64	387	210			52373
Ghost 142	4/15/64	387	211			52374
Ghost 143	4/15/64	387	212			52375
Ghost 144	4/15/64	387	213			52376
Rim Rock #5	8/1/30	46	304	721	93	52382
Annex #5	8/1/30	46	305	721	92	52383
Cap 130	7/24/30	46	311			52386
Cap 131	7/25/30	46	311			52387



list # 2  
Prevent

**GROUP V:** (Unpatented mining claims situated in Sections 4, 5, 6, 7, Township 1 South, Range 14 East; Sections 1, 2, 11, 12, Township 1 South, Range 13 East; Section 31, Township 1 North, Range 14 East; and Sections 14, 15, 22, 23, 25, 26, 27, Township 1 North, Range 13 East, G&SR Mer.)

RECEIVED  
 BLM AZ STATE OFFICE  
 AUG 19 10:08 AM '08  
 PHOENIX, ARIZONA

<u>Claim Name</u>	<u>Date Located</u>	<u>Date Recorded</u>	<u>Cty</u>	<u>Cty Record Dkt</u>	<u>Page</u>	<u>Date Filed BLM</u>	<u>BLM A MC Serial No.</u>
Kelly #27	1/29/92	3/12/92		1809	641	4/16/92	320786
Kelly #28	1/29/92	3/12/92		1809	643	4/16/92	320787
Kelly #29	1/29/92	3/12/92		1809	645	4/16/92	320788
Kelly #31-A	7/11/92	8/06/92		1845	922	8/27/92	<u>324206</u>
Kelly #33	1/29/92	3/12/92		1809	649	4/16/92	320792
Kelly #34	1/29/92	3/12/92		1809	651	4/16/92	320793
Kelly #35	1/29/92	3/12/92		1809	653	4/16/92	320794
Kelly #36	1/29/92	3/12/92		1809	655	4/16/92	320795
Kelly #37	1/28/92	3/12/92		1809	657	4/16/92	320796
Kelly #38	1/28/92	3/12/92		1809	659	4/16/92	320797
Kelly #39	1/28/92	3/12/92		1809	661	4/16/92	320798
Kelly #40	1/31/92	3/12/92		1809	663	4/16/92	320799
Kelly #53	1/30/92	3/12/92		1809	671	4/16/92	<u>320803</u>
Kelly #57	1/30/92	3/12/92		1809	673	4/16/92	320804
Kelly #58	1/30/92	3/12/92		1809	675	4/16/92	320805
Kelly #59	1/30/92	3/12/92		1809	677	4/16/92	320806
Kelly #60	1/30/92	3/12/92		1809	679	4/16/92	<u>320807</u>
Kelly #66	1/30/92	3/12/92		1809	691	4/16/92	320813
Kelly #67	1/30/92	3/12/92		1809	693	4/16/92	320814
Kelly #68	1/30/92	3/12/92		1809	695	4/16/92	320815
Kelly #71	1/30/92	3/12/92		1809	697	4/16/92	320816
Kelly #72	1/30/92	3/12/92		1809	699	4/16/92	320817
Kelly #73	1/30/92	3/12/92		1809	701	4/16/92	<u>320818</u>
Kelly #83	2/01/92	3/12/92		1809	721	4/16/92	320828
Kelly #84	2/01/92	3/12/92		1809	723	4/16/92	<u>320829</u>
Kelly #86	2/01/92	3/12/92		1809	727	4/16/92	320831
Kelly #87	2/01/92	3/12/92		1809	729	4/16/92	320832
Kelly #89	2/01/92	3/12/92		1809	733	4/16/92	<u>320834</u>
Kelly #90	2/01/92	3/12/92		1809	735	4/16/92	320835
Kelly #91	2/02/92	3/12/92		1809	737	4/16/92	320836
Kelly #92	2/02/92	3/12/92		1809	739	4/16/92	320838
Kelly #93	2/02/92	3/12/92		1809	741	4/16/92	320838
Kelly #95	2/02/92	3/12/92		1809	743	4/16/92	320840
Kelly #96	2/02/92	3/12/92		1809	745	4/16/92	320841
Kelly #128	11/8/92	12/14/92		1874	047	1/19/93	325845
Kelly #132	11/7/92	12/14/92		1874	049	1/19/93	<u>325849</u>
Kelly #136	11/7/92	12/14/92		1874	051	1/19/93	325853
Kelly #137	11/7/92	12/14/92		1874	053	1/19/93	<u>325854</u>
Kelly #153	7/30/93	8/23/93		1936	617	8/23/93	327256
Kelly #154	7/30/93	8/23/93		1936	619	8/23/93	327257
Kelly #155	7/30/93	8/23/93		1936	621	8/23/93	<u>327258</u>
Kelly #157	7/30/93	8/23/93		1936	625	8/23/93	<u>327260</u>

RECEIVED  
BLM AZ STATE OFFICE

*listed previous*

*listed previous*

*listed previous*

*over*



<u>Claim Name</u>	<u>Date Located</u>	<u>Date Recorded</u>	<u>Cty</u>	<u>Cty Record Dkt</u>	<u>Page</u>	<u>Date Filed BLM</u>	<u>BLM A MC Serial No.</u>
Kelly #158	7/30/93	8/23/93		1936	627	8/23/93	327261
Kelly #159	7/30/93	8/23/93		1936	629	8/23/93	327262
Kelly #160	7/30/93	8/23/93		1936	631	8/23/93	327263
Kelly #161	7/30/93	8/23/93		1936	633	8/23/93	327264
Kelly #162	7/30/93	8/23/93		1936	635	8/23/93	327265
Kelly #163	7/30/93	8/23/93		1936	637	8/23/93	327266

1/15/94  
approved

**GROUP XI:** (Unpatented millsites situated in Sections 25, 26, 35 and 36, Township 1 North, Range 13 East; Section 31, Township 1 North, Range 14 East, Sections 1, 12, Township 1 South, Range 13 East; and Section 6, Township 1 South, Range 14 East, G&SR Mer., Pinal County)

<u>Claim Name</u>	<u>Date Located</u>	<u>Date Recorded</u>	<u>Cty</u>	<u>Cty Record Dkt</u>	<u>Page</u>	<u>Date Filed BLM</u>	<u>BLM A MC Serial No.</u>
Kosher #23	09/12/96	12/04/96		1996-040016		12/03/96	342318
Kosher #32	09/12/96	12/04/96		1996-040017		12/03/96	342327
Kosher #33	09/12/96	12/04/96		1996-040018		12/03/96	342328
Kosher #34	09/12/96	12/04/96		1996-040019		12/03/96	342329
Kosher #44	09/12/96	12/04/96		1996-040020		12/03/96	342339
Kosher #45	09/12/96	12/04/96		1996-040021		12/03/96	342340
Kosher #46	09/12/96	12/04/96		1996-040022		12/03/96	342341
Kosher #47	09/12/96	12/04/96		1996-040023		12/03/96	342342
Kosher #57	09/12/96	12/04/96		1996-040024		12/03/96	342352
Kosher #58	09/12/96	12/04/96		1996-040025		12/03/96	342353
Kosher #59	09/12/96	12/04/96		1996-040026		12/03/96	342354
Kosher #60	09/12/96	12/04/96		1996-040027		12/03/96	342355
Kosher #61	09/12/96	12/04/96		1996-040028		12/03/96	342356
Kosher #69	09/12/96	12/04/96		1996-040029		12/03/96	342364
Kosher #70	09/12/96	12/04/96		1996-040030		12/03/96	342365
Kosher #71	09/12/96	12/04/96		1996-040031		12/03/96	342366
Kosher #72	09/12/96	12/04/96		1996-040032		12/03/96	342367
Kosher #73	09/12/96	12/04/96		1996-040033		12/03/96	342368
Kosher #81	09/12/96	12/04/96		1996-040034		12/03/96	342376
Kosher #82	09/12/96	12/04/96		1996-040035		12/03/96	342377
Kosher #83	09/12/96	12/04/96		1996-040036		12/03/96	342378
Kosher #84	09/12/96	12/04/96		1996-040037		12/03/96	342379
Kosher #85	09/12/96	12/04/96		1996-040038		12/03/96	342380
Kosher #93	09/13/96	12/04/96		1996-040039		12/03/96	342388
Kosher #94	09/13/96	12/04/96		1996-040040		12/03/96	342389
Kosher #95	09/13/96	12/04/96		1996-040041		12/03/96	342390

RECEIVED  
BLM AZ STATE OFFICE

lis  
pres

<u>Claim Name</u>	<u>Date Located</u>	<u>Date Recorded</u>	<u>Cty</u>	<u>Cty Record Dkt</u>	<u>Page</u>	<u>Date Filed BLM</u>	<u>BLM A MC Serial No.</u>
Kosher #96	09/13/96	12/04/96		1996-040042		12/03/96	342391
Kosher #97	09/13/96	12/04/96		1996-040043		12/03/96	342392
Kosher #98	09/13/96	12/04/96		1996-040044		12/03/96	<u>342393</u>
Kosher #107	09/13/96	12/04/96		1996-040045		12/03/96	342402
Kosher #108	09/13/96	12/04/96		1996-040046		12/03/96	342403
Kosher #109	09/13/96	12/04/96		1996-040047		12/03/96	342404
Kosher #110	09/13/96	12/04/96		1996-040048		12/03/96	342405
Kosher #111	09/13/96	12/04/96		1996-040049		12/03/96	342406
Kosher #112	09/13/96	12/04/96		1996-040050		12/03/96	342407
Kosher #113	09/13/96	12/04/96		1996-040051		12/03/96	<u>342408</u>
Kosher #122	09/13/96	12/04/96		1996-040052		12/03/96	342417
Kosher #123	09/13/96	12/04/96		1996-040053		12/03/96	342418
Kosher #124	09/13/96	12/04/96		1996-040054		12/03/96	342419
Kosher #125	09/13/96	12/04/96		1996-040055		12/03/96	342420
Kosher #126	09/13/96	12/04/96		1996-040056		12/03/96	342421
Kosher #127	09/13/96	12/04/96		1996-040057		12/03/96	342422
Kosher #128	09/13/96	12/04/96		1996-040058		12/03/96	342423
Kosher #138	09/13/96	12/04/96		1996-040059		12/03/96	<u>342433</u>
Kosher #139	09/13/96	12/04/96		1996-040060		12/03/96	342434
Kosher #140	09/13/96	12/04/96		1996-040061		12/03/96	342435
Kosher #141	09/13/96	12/04/96		1996-040062		12/03/96	342436
Kosher #142	09/13/96	12/04/96		1996-040063		12/03/96	342437
Kosher #143	09/13/96	12/04/96		1996-040064		12/03/96	342438
Kosher #144	09/13/96	12/04/96		1996-040065		12/03/96	342439
Kosher #145	09/13/96	12/04/96		1996-040066		12/03/96	342440
Kosher #156	09/13/96	12/04/96		1996-040067		12/03/96	<u>342451</u>
Kosher #157	09/13/96	12/04/96		1996-040068		12/03/96	342452
Kosher #158	09/13/96	12/04/96		1996-040069		12/03/96	342453
Kosher #159	09/13/96	12/04/96		1996-040070		12/03/96	<del>342454</del>
Kosher #160	09/13/96	12/04/96		1996-040071		12/03/96	<del>342455</del>
Kosher #161	09/14/96	12/04/96		1996-040072		12/03/96	<del>342456</del>
Kosher #162	09/14/96	12/04/96		1996-040073		12/03/96	<del>342457</del>
Kosher #163	09/14/96	12/04/96		1996-040074		12/03/96	<del>342458</del>
Kosher #164	09/14/96	12/04/96		1996-040075		12/03/96	<del>342459</del>
Kosher #174	09/14/96	12/04/96		1996-040076		12/03/96	<del>342469</del>
Kosher #175	09/14/96	12/04/96		1996-040077		12/03/96	<del>342470</del>
Kosher #176	09/14/96	12/04/96		1996-040078		12/03/96	342471
Kosher #177	09/14/96	12/04/96		1996-040079		12/03/96	342472
Kosher #178	09/14/96	12/04/96		1996-040080		12/03/96	342473
Kosher #179	09/14/96	12/04/96		1996-040081		12/03/96	342474
Kosher #180	09/14/96	12/04/96		1996-040082		12/03/96	342475
Kosher #181	09/14/96	12/04/96		1996-040083		12/03/96	342476

RECEIVED  
 BLM AZ STATE OFFICE  
 PREVIOUSLY  
 12/29/96

<u>Claim Name</u>	<u>Date Located</u>	<u>Date Recorded</u>	<u>Cty</u>	<u>Cty Record Dkt</u>	<u>Page</u>	<u>Date Filed BLM</u>	<u>BLM A MC Serial No.</u>
Kosher #182	09/14/96	12/04/96		1996-040084		12/03/96	342477
Kosher #183	09/14/96	12/04/96		1996-040085		12/03/96	<u>342478</u>
Kosher #186	09/14/96	12/04/96		1996-040086		12/03/96	342481
Kosher #187	09/14/96	12/04/96		1996-040087		12/03/96	342482
Kosher #188	09/14/96	12/04/96		1996-040088		12/03/96	342483
Kosher #189	09/14/96	12/04/96		1996-040089		12/03/96	342484
Kosher #190	09/14/96	12/04/96		1996-040090		12/03/96	342485
Kosher #191	09/14/96	12/04/96		1996-040091		12/03/96	342486
Kosher #192	09/14/96	12/04/96		1996-040092		12/03/96	342487
Kosher #193	09/14/96	12/04/96		1996-040093		12/03/96	342488
Kosher #194	09/14/96	12/04/96		1996-040094		12/03/96	<u>342489</u>
Kosher #197	09/14/96	12/04/96		1996-040095		12/03/96	342492
Kosher #198	09/14/96	12/04/96		1996-040096		12/03/96	342493
Kosher #199	09/14/96	12/04/96		1996-040097		12/03/96	342494
Kosher #200	09/14/96	12/04/96		1996-040098		12/03/96	342495
Kosher #201	09/14/96	12/04/96		1996-040099		12/03/96	342496
Kosher #202	09/14/96	12/04/96		1996-040100		12/03/96	342497
Kosher #203	09/14/96	12/04/96		1996-040101		12/03/96	342498
Kosher #204	09/14/96	12/04/96		1996-040102		12/03/96	342499
Kosher #205	09/14/96	12/04/96		1996-040103		12/03/96	<u>342500</u>
Kosher #207	09/14/96	12/04/96		1996-040104		12/03/96	342502
Kosher #208	09/14/96	12/04/96		1996-040105		12/03/96	342503
Kosher #209	09/14/96	12/04/96		1996-040106		12/03/96	342504
Kosher #210	09/14/96	12/04/96		1996-040107		12/03/96	342505
Kosher #211	09/14/96	12/04/96		1996-040108		12/03/96	<u>342506</u>
Kosher #220	06/28/02	07/24/02		2002-039180		07/25/02	356448
Kosher #221	06/28/02	07/24/02		2002-039181		07/25/02	356449
Kosher #222	06/28/02	07/24/02		2002-039182		07/25/02	356450
Kosher #223	06/28/02	07/24/02		2002-039183		07/25/02	356451
Kosher #224	06/28/02	07/24/02		2002-039184		07/25/02	<u>356452</u>
Kosher #225	09/07/05	10/11/05		2005-137450		09/08/05	367050
Kosher #226	09/07/05	10/11/05		2005-137451		09/08/05	367051
Kosher #227	09/07/05	10/11/05		2005-137449		09/08/05	367052
Kosher #228	09/07/05	10/11/05		2005-137448		09/08/05	367053
Kosher #229	09/07/05	10/11/05		2005-137447		09/08/05	367054

I:\FILES\DOCS\CARL10260626\DOCP74439.DOC

Exhibit A

7

RECEIVED  
 BLM AZ STATE OFFICE  
 PHOENIX, ARIZONA  
 2005 AUG 19 A 10: 08

# FedEx®

Express

Page 1 of 1

ORIGIN ID TUSA (520) 322-5000  
DECONINI, McDONALD ETAL  
KATHY SMITH  
2525 E BROADWAY BLVD  
SUITE 201  
PHOENIX, AZ 85716  
UNITED STATES US

SHIP DATE: 18AUG15  
ACTWGT: 0.50 LB  
CAD: 3678865/NET13870  
BILL SENDER

TO ARIZONA STATE OFFICE  
BUREAU OF LAND MANAGEMENT  
ONE NORTH CENTRAL AVENUE #800  
ATTN: PUBLIC ROOM  
PHOENIX AZ 85004

(602) 417-9398 REF: KAS260700260625  
DEPT



ESG:J1FECA:G1C0

3 10:30  
D 2410 0819  
R-275  
ST 7

WED - 19 AUG 10:30A  
PRIORITY OVERNIGHT

TRK# 7743 1156 2410  
0201

**XH ZSYA**

85004  
AZ-US PHX



Extremely Urgent

Do not ship liquids, blood, or critical specimens in this packaging.

Insert shipping document here

**United States Department of the Interior**  
**Bureau of Land Management**  
 LANDS/RECREATION & PLANNING  
 ONE N CENTRAL AVE  
 PHOENIX, AZ 85004 -2203  
 Phone: 602-417-9200

Receipt

No: 3371981

<b>Transaction #:</b> 3470166	
<b>Date of Transaction:</b> 08/20/2015	
CUSTOMER:	
DECONCINI MCDONALD YETWIN & LACY P C 2525 E BROADWAY BLVD STE 200 TUCSON, AZ 85716-5350 US	

LINE #	QTY	DESCRIPTION	REMARKS	UNIT PRICE	TOTAL
1	1.00	LOCATABLE MINERALS / MINING CLAIMS- NOT NEW-UNADJUD, ONE AUTH NO. ONLY / MINING CLAIM MONEY RECEIVED CASES: AMC298647/\$76570.00	MAINT FEE PYMNT 2016	- n/a -	76570.00
<b>TOTAL:</b>					<b>\$76,570.00</b>

PAYMENT INFORMATION			
1	AMOUNT:	76570.00	POSTMARKED: 08/18/2015
	TYPE:	CHECK	RECEIVED: 08/19/2015
	CHECK NO:	00038335	
	NAME:	KGHM INTERNATIONAL PO BOX 1009 MIAMI AZ 85539 US	

REMARKS	1057
	930

This receipt was generated by the automated BLM Collections and Billing System and is a paper representation of a portion of the official electronic record contained therein.

765

UNITED STATES  
DEPARTMENT OF THE INTERIOR  
BUREAU OF LAND MANAGEMENT

284667

**CREDIT CARD PAYMENT**  
**For Mining Claim Maintenance Fee**

THIS IS A CHANGE OF ADDRESS

TELEPHONE SUBMISSION - ACCURACY OF THE BELOW INFORMATION IS THE RESPONSIBILITY OF THE CLAIMANT/OWNER

NAME FORREST M BAKER  
ADDRESS PO BOX 962  
CITY QUATTSITE STATE \_\_\_\_\_ ZIP 85346  
PHONE # 928 - 927 9551

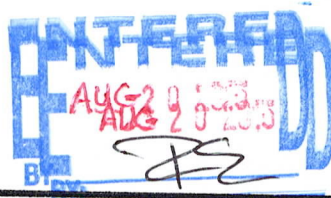
SEND RECEIPT TO  Above address  
 Other (Include Name and Mailing Address);

AMC NUMBER AMC284672 CLAIM/SITE NAME GOLDEYE #6 (20ACRE)

1 # of Claim/Site  
x 155.00 Each  
\$ 155.00 Total Charged \_\_\_\_\_ (INITIALS)

RECEIPT # 3366937

DATE STAMP



RECEIVED  
LM AZ STATE OFFICE  
PHOENIX, ARIZONA  
2015 AUG 14 A 10: 21

\*\*\*\*\* FOR OFFICIAL USE ONLY \*\*\*\*\*

DATE 8/14/15 INITIALS FB VERIFIED \_\_\_\_\_

**United States Department of the Interior**  
**Bureau of Land Management**  
 LANDS/RECREATION & PLANNING  
 ONE N CENTRAL AVE  
 PHOENIX, AZ 85004 -2203  
 Phone: 602-417-9200

Receipt

No: 3366937

<b>Transaction #:</b> 3465012	
<b>Date of Transaction:</b> 08/14/2015	
<b>CUSTOMER:</b>	
FORREST BAKER PO BOX 962 QUARTZSITE, AZ 85346-0962 US	

LINE #	QTY	DESCRIPTION	REMARKS	UNIT PRICE	TOTAL
1	1.00	LOCATABLE MINERALS / MINING CLAIMS-NOT NEW-UNADJUD, ONE AUTH NO. ONLY / MINING CLAIM MONEY RECEIVED CASES: AMC284672/\$155.00	2016 MAINT/1	- n/a -	155.00
<b>TOTAL:</b>					<b>\$155.00</b>

PAYMENT INFORMATION					
NOTE: Items will appear on credit card statement as "Bureau of Land Mgmt CO".					
1	AMOUNT:	155.00	POSTMARKED:	N/A	
	TYPE:	CREDIT CARD	RECEIVED:	08/14/2015	
	NAME:	BAKER, FORREST PO BOX 962 QUARTZSITE AZ 85346-0962 US			
	CARD NO:	XXXXXXXXXXXX7444	AUTH CODE:	566149	
	NAME ON CARD:	FORREST M BAKER			
	EXPIRES:	03/2016			
	SIGNATURE:				

REMARKS

This receipt was generated by the automated BLM Collections and Billing System and is a paper representation of a portion of the official electronic record contained therein.

UNITED STATES  
DEPARTMENT OF THE INTERIOR  
BUREAU OF LAND MANAGEMENT

MAINTENANCE FEE WAIVER CERTIFICATION

539

286604  
309597  
FORM APPROVED  
OMB NO. 1004-0114  
Expires: October 31, 2016

SEE INSTRUCTIONS ON PAGE 2

- This small miner waiver is filed for the assessment year beginning on September 1, 2015 and ending on September 1, 2016.
- The undersigned and all related parties owned ten or fewer mining claims, mill, or tunnel sites located and maintained on Federal lands in the United States of America on September 1, 2015.
- The undersigned have performed the assessment work required by law for each mining claim listed prior to filing this waiver and understand that by filing this form, the undersigned must file an affidavit of assessment work with the Bureau of Land Management (BLM) by the December 30th following the filing of this waiver.
- The undersigned understand that if the assessment work obligation has not yet come due under 30 U.S.C. 28 (for those claims in their first assessment year only), a notice of intent to hold reciting this condition must be recorded by the December 30th following the filing of this waiver.
- The undersigned understand that mill and tunnel sites may also be listed on this waiver and be waived from payment of the maintenance fee, and that a notice of intent to hold for these sites is required to be filed with the BLM by the December 30th following the filing of this waiver.
- The undersigned understand and acknowledge that pursuant to 43 U.S.C. 1212 and 18 U.S.C. 1001, the filing or recording of a false, fictitious, or fraudulent document with the BLM may result in a fine of up to \$250,000, a prison term not to exceed five years, or both.
- The mining claims, mill or tunnel sites for which this waiver from payment of the maintenance fees is requested are:

CLAIM OR SITE NAME	BLM RECORDATION SERIAL NUMBER
1. Sierra Stone # 1	286604 ✓
2. Sierra Stone # 2	286605
3. Sierra Stone # 3	286606
4. Sierra Stone # 14	309597
5. Sierra Stone # 15	309598
6.	
7.	
8.	
9.	
10.	

The owner(s) (claimants) of the above mining claims and sites are:

Howard Thomas

(Owner's Name - Please Print)

P/o Box 832

(Owner's Mailing Address)

(Owner's Signature)

Taylor

(City)

Az 85939

(State) (Zip Code)

(Owner's Name - Please Print)

(Owner's Mailing Address)

(Owner's Signature)

(City)

(State) (Zip Code)

(Owner's Name - Please Print)

(Owner's Mailing Address)

(Owner's Signature)

(City)

(State) (Zip Code)

(Owner's Name - Please Print)

(Owner's Mailing Address)

(Owner's Signature)

(City)

(State) (Zip Code)

(Continued on page 2)

ENTERED  
SEP 11 2015  
BY: RE

RECEIVED  
BLM AZ STATE OFFICE  
2015 AUG 31 A 10:03  
PHOENIX, ARIZONA

NW-RE 9/10/15



(Owner's Name - Please Print)

(Owner's Signature)

(Owner's Mailing Address)

(City)

(State)

(Zip Code)

(Owner's Name - Please Print)

(Owner's Signature)

(Owner's Mailing Address)

(City)

(State)

(Zip Code)

(Owner's Name - Please Print)

(Owner's Signature)

(Owner's Mailing Address)

(City)

(State)

(Zip Code)

(Owner's Name - Please Print)

(Owner's Signature)

(Owner's Mailing Address)

(City)

(State)

(Zip Code)

18 U.S.C. 1001 and 43 U.S.C. 1212 make it a crime for any person knowingly and willfully to make to any department or agency of the United States any false, fictitious or fraudulent statements or representations as to any matter within its jurisdiction.

INSTRUCTIONS

1. This certification is made under the provisions of 43 U.S.C. § 1744 and 30 U.S.C. §28-28k and the regulations thereunder (43 CFR Part 3830).
2. The claimant(s) must fill in the dates in paragraph 1 for the beginning and ending of the assessment year for which this waiver is sought.
3. The claimant(s) must fill in the date in paragraph 2 for the beginning of the assessment year for which this waiver is sought.
4. All claim and site names and BLM serial numbers must be listed for the mining claims, mill sites, and tunnel sites for which the waiver is sought.
5. All owners of the mining claims, mill sites, and tunnel sites and their addresses must be given.
6. This waiver form must be signed by all the claimants or their designated agent, in original form. If an agent is designated, a notarized designation of agent, signed by all of the claimants with proper address given, must be submitted with this waiver.
7. This form must be filed no later than September 1st for the upcoming assessment year in the BLM State Office where the mining claims or sites are recorded, or the waiver cannot be granted by the BLM. (Example: To obtain a waiver for the assessment year 2012, which begins on September 1, 2011, you must qualify for and file for a waiver no later than September 1, 2011, in the proper BLM State Office.)
8. For all mining claims which require assessment work, you must record an affidavit of labor on or before the December 30th immediately following the filing of this waiver. For all other mining claims or sites waived, you must record a notice of intent to hold on or before the December 30th immediately following the filing of this waiver.
9. Mill and tunnel sites may also be listed on this waiver and be waived from payment of the maintenance fee. A notice of intent to hold for these sites is required to be filed by the December 30th following the filing of this waiver.

PHOENIX, ARIZONA  
 2015 AUG 31 10:03  
 RECEIVED  
 BLM AZ STATE OFFICE

FOR OFFICIAL USE ONLY

When Recorded Return Document

Howard Thomas  
P/O Box 832  
Taylor, Az  
85939

286604  
309597

Check here if this is a change of address.

Telephone: (928) 536-3300

E-mail address: \_\_\_\_\_

**AFFIDAVIT OF PERFORMANCE OF ANNUAL WORK**

1. State of Arizona, County of Navajo ss:

2. I (Name) Howard Thomas

3. Reside at (Address) 1318 W Papermill Rd

City Taylor County Navajo

State Az Zip 85939 being duly sworn, depose and say that I am a citizen of the United States, more than eighteen years of age, and that all of the facts set forth in this affidavit, subject to the provisions and penalties of 18 U.S.C. 1001 pertaining to the filing of false, fictitious, or fraudulent statements with the United States, are true and correct according to the best of my knowledge, information and belief.

4. Owner's name and address (If not shown in Items 1-3 above). \_\_\_\_\_

5. That I am personally acquainted with the mining claim(s). The work and improvements were made by and at the expense of the owner(s) of said claim(s). Said contiguous group of claims, listed on this document, are situated in the

\_\_\_\_\_ (optional) Mining District; \_\_\_\_\_ County, Arizona.

Line No.	AMC NUMBER	CLAIM/SITE NAME	COUNTY RECORDER DATA (If available)	TWP	RNG	SEC
1	286604	Sierra Stone #1	916-181	12 N	20 E	20
2	286605	Sierra Stone #2	916-180	11	11	11
3	286606	Sierra Stone #3	916-179	11	11	11
4	309597	Sierra Stone #14	1013-305	11	11	11
5	309598	Sierra Stone #15	1013-307	11	11	11
6						

RECEIVED  
BLM ARIZONA STATE OFFICE  
PHOENIX, ARIZONA  
2015 AUG 31 A 10:03  
BLM Date Stamp

Form: MCF108  
Revised July 2014  
Page 1 of 2

ENTERED  
SEP 01 2015  
BY: jt

RECEIVED  
BLM AZ STATE OFFICE

2015 AUG 31 A 10:03  
PHOENIX, ARIZONA

BLM  
Date  
Stamp

7					
8					
9					
10					

6. That between the dates starting at 12 o'clock noon on September 1, 20 14 and ending at 12 o'clock noon on September 1, 20 15 at least \$ 10,000 dollars worth of work and improvements were done and performed upon said claim(s) or upon one or more of a contiguous group of claims for the benefit of all, wholly or partly outside of a contiguous group of claims for the benefit of all, not including the location work.

7. That the following persons were employed to perform the work and improvements described herein: Hazard Thomas

8. That the work and improvements performed were: Quarrying building Stone, Delivering and Selling


9. Dated: 8/31/15 Signature: [Signature]

SUBSCRIBED AND SWORN TO before me, a Notary Public, this 31 day of August 20 15.

By: Gabriel Bautista-Guzman

Notary Public [Signature]

My Commission Expires 10-01-18

 GABRIEL BAUTISTA-GUZMAN  
Notary Public  
Maricopa County, Arizona  
My Comm. Expires 10-01-18

No. of Claims: 5 x \$10 = 50  
Check No.: 4209 Init. [Initialed]  
Receipt No.: 3381196  
For BLM Use Only

Bureau of Land Management  
Arizona State Office  
[www.blm.gov/az](http://www.blm.gov/az)

**United States Department of the Interior**  
**Bureau of Land Management**  
 LANDS/RECREATION & PLANNING  
 ONE N CENTRAL AVE  
 PHOENIX, AZ 85004 -2203  
 Phone: 602-417-9200

Receipt

No: 3381196

<b>Transaction #:</b> 3479488	
<b>Date of Transaction:</b> 08/31/2015	
CUSTOMER:	
HOWARD THOMAS PO BOX 832 TAYLOR, AZ 85939-0832 US	

LINE #	QTY	DESCRIPTION	REMARKS	UNIT PRICE	TOTAL
1	1.00	LOCATABLE MINERALS / MINING CLAIMS- NOT NEW-UNADJUD, ONE AUTH NO. ONLY / MINING CLAIM MONEY RECEIVED CASES: AMC286604/\$50.00	POL 2015/5 WAV	- n/a -	50.00
<b>TOTAL:</b>					<b>\$50.00</b>

PAYMENT INFORMATION			
1	AMOUNT:	50.00	POSTMARKED: N/A
	TYPE:	CHECK	RECEIVED: 08/31/2015
	CHECK NO:	4299	
	NAME:	THOMAS, HOWARD BOX 266 TAYLOR AZ 85939 US	

REMARKS

This receipt was generated by the automated BLM Collections and Billing System and is a paper representation of a portion of the official electronic record contained therein.

**ENTERED**  
 SEP 01 2015  
 BY: *ll*



**DECONCINI-MCDONALD YETWIN & LACY**  
 A PROFESSIONAL CORPORATION  
 ATTORNEYS AT LAW  
 2525 EAST BROADWAY BOULEVARD • SUITE 200 • TUCSON, ARIZONA 85716-5300  
 (520) 322-5000 • (520) 322-5585 (FAX)

27738  
 342296 279919  
 298647  
 320760  
 DMYL.COM

DENISE M. BANTON  
 ALICE W. CALLISON  
 BARRY M. COREY  
 SHIJIE FENG  
 PETER B. GOLDMAN  
 NATHAN B. HANNAH  
 STEVEN J. ITKIN  
 JAMES A. JUTRY  
 KRISTEN B. KLOTZ  
 JOHN C. LACY

KATHRYN B. NELSON  
 ALEXIA J. PETERSON  
 JOHN C. RICHARDSON  
 LISA ANNE SMITH  
 SPENCER A. SMITH  
 SESALY O. STAMPS  
 GARY F. URMAN  
 MICHAEL R. URMAN  
 RONALD ZACK

*OF COUNSEL:*  
 RICHARD M. YETWIN  
 BARRON & ASSOCIATES, P.C. - JOHN H. BARRON, III

August 18, 2014

324206  
 FIRM FOUNDERS:  
 EVO A. DECONCINI (1901-1986)  
 JOHN R. MCDONALD (1933-2012)  
 DENNIS W. DECONCINI  
 325818  
 PHOENIX OFFICE  
 7310 NORTH 16TH STREET, SUITE 330  
 PHOENIX, ARIZONA 85020  
 (602) 282-0500  
 FAX: (602) 282-0520  
 327251  
 PLEASE REPLY TO TUCSON  
 KSMITH@DMYL.COM

**Via Federal Express**

Arizona State Office  
 Bureau of Land Management  
 Attention: Public Room  
 One North Central Avenue, Suite 800  
 Phoenix, AZ 85004-4427

RE: **Payment of Claim Maintenance Fee; Carlota Copper Company**

Ladies and Gentlemen:

Delivered herewith is a check in the amount of \$76,570.00, as payment of the claim maintenance fees pursuant to the 30 U.S.C. § 28f(a), as adjusted by 30 U.S.C. § 28j(c) and implemented by notice in 74 *Federal Register* 30959-62 (June 29, 2009), for the assessment year beginning September 1, 2014, on behalf of Carlota Copper Company. A copy of the Certification of Payment of Maintenance Fee in Lieu of Affidavit of Annual Assessment Work to be recorded with the Pinal and Gila County Recorder's Offices is also enclosed herewith.

**Please return a date-stamped copy of this letter and the affidavit along with the receipt for payment to this office.**

Thank you for your assistance and please feel free to contact me or John Lacy with any questions or concerns.

Sincerely,

Katheryn A. Smith, CP  
 Certified Paralegal

Encl.  
 cc Melissa Henderson (w/o encl)  
 I:\FILES\DOCS\CARL10\260626\LTR\PB2626.DOCX

ENTERED  
 AUG 27 2014  
 BY: RE

NO. OF CLAIMS  
 AMOUNT \$76,570.00  
 RECEIPT NO. 3108031  
 INIT. [Signature]  
 \*\* BLM-ASO\*\*

PHOENIX, ARIZONA  
 2014 AUG 20 A 9:28  
 BLM ARIZONA OFFICE

DEPARTMENT OF LAND MANAGEMENT  
BLM ARIZONA STATE OFFICE

2014 AUG 20 A 9:28

PHOENIX, ARIZONA

STATE OF ARIZONA )  
 ) ss:  
County of Pima )

**CERTIFICATION OF PAYMENT OF MAINTENANCE FEE  
IN LIEU OF AFFIDAVIT OF ANNUAL ASSESSMENT WORK**

John C. Lacy, being first duly sworn, deposes and says that:

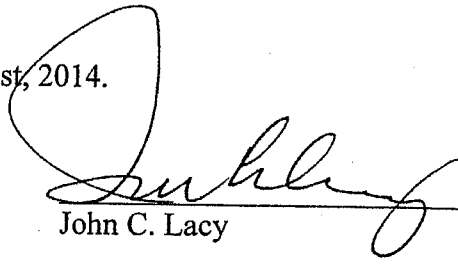
1. He is an agent for Carlota Copper Company, the owner of the unpatented lode mining claims and millsites situated in Pinal and Gila Counties, Arizona (the "Claims"), the location notices of which are of record in Pinal and Gila Counties, and in the records of the Arizona State Office of the Bureau of Land Management under the file numbers indicated in the attached Exhibit A.

2. Pursuant to the 30 U.S.C. § 28f(a), as adjusted by 30 U.S.C. § 28j(c) and implemented by notice in 74 *Federal Register* 30959-62 (June 29, 2009) and as amended by the Consolidated Appropriations Act 2012, Pub. L. No. 112-74, 125 Stat. 786 (2011), the owner has paid a maintenance fee of \$155.00 per claim for the assessment year beginning September 1, 2014. This Certificate is in lieu of an affidavit of performance of annual assessment work or notice of intent to hold.


3. The names and address of the owner of the Claims for which this Certificate is prepared are Carlota Copper Company, 2624 Forest Service Road 287, P.O. Box 1009, Miami, Arizona 85539. THIS IS NOT A CHANGE OF ADDRESS

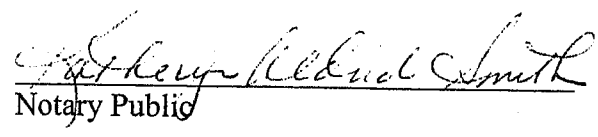
4. The mining claims within the Claims described herein are held and claimed by the owner for the valuable minerals contained therein and the millsites for uses related to the mining claims.

DATED this 18<sup>th</sup> day of August, 2014.

  
John C. Lacy

Sworn and subscribed before me this 18<sup>th</sup> day of August, 2014, by John C. Lacy, agent.

 **KATHERYN ALDRICH SMITH**  
Notary Public - State of Arizona  
PIMA COUNTY  
My Commission Expires  
April 14, 2016

  
Notary Public

## EXHIBIT A

The following unpatented mining claims and millsites are situated in the Pioneer and Globe Mining Districts, Gila and Pinal Counties, Arizona, the names of which and the place of record of the location notices thereof in the official records of the respective counties and the Arizona State Office of the Bureau of Land Management, are as follows:

**GROUP III:** (Unpatented mining claims situated in Sections 25, 26, 35 and 36, Township 1 North, Range 13 East, G&SR Mer.)

<u>Claim Name</u>	<u>Date Located</u>	<u>Date Recorded</u>	<u>County Records Docket Page</u>	<u>Date Filed BLM</u>	<u>BLM A MC No.</u>
Gila County:					
Grizzly #1	7/18/89	7/24/89	774 120	9/1/89	298647
Amended		11/22/89	785 119	12/13/89	
Grizzly #2	7/18/89	7/24/89	774 123	9/1/89	298648
Amended		11/22/89	785 119	12/13/89	
Grizzly #3	7/18/89	7/24/89	774 126	9/1/89	298649
Amended		11/22/89	785 119	12/13/89	
Grizzly #4	7/18/89	7/24/89	774 129	9/1/89	298650
Amended		11/22/89	785 119	12/13/89	
Pinal County:					
		8/22/89	1625 631	9/1/89	
		11/22/89	1642 209	12/13/89	
Gila County:					
Grizzly #5	7/18/89	7/24/89	774 132	9/1/89	298651
Amended		11/22/89	785 119	12/13/89	
Pinal County:					
		8/22/89	1625 634	9/1/89	
		11/22/89	1642 209	12/13/89	
Gila County:					
Grizzly #6	7/18/89	7/24/89	774 135	9/1/89	298652
Amended		11/22/89	785 119	12/13/89	
Grizzly #7	7/18/89	7/24/89	774 138	9/1/89	298653
Amended		11/22/89	785 119	12/13/89	
Grizzly #8	7/18/89	7/24/89	774 141	9/1/89	298654
Amended		11/22/89	785 119	12/13/89	
Grizzly #9	7/18/89	7/24/89	774 144	9/1/89	298655
Amended		11/22/89	785 119	12/13/89	
Grizzly #10	7/18/89	7/24/89	774 147	9/1/89	298656
Amended		11/22/89	785 119	12/13/89	
Grizzly #11	7/18/89	7/24/89	774 150	9/1/89	298657
Amended		11/22/89	785 119	12/13/89	
Grizzly #12	7/18/89	7/24/89	774 153	9/1/89	298658
Amended		11/22/89	785 119	12/13/89	

<u>Claim Name</u>	<u>Date Located</u>	<u>Date Recorded</u>	<u>County Records Docket</u>	<u>Page</u>	<u>Date Filed BLM</u>	<u>BLM A MC No.</u>
	7/18/89	8/22/89	Pinal County:		9/1/89	
		11/22/89	1625	637	12/13/89	
			1642	209		
			Gila County:			
Grizzly #13	7/18/89	7/24/89	774	156	9/1/89	298659
Amended		11/22/89	785	119	12/13/89	
Grizzly #14	7/18/89	7/24/89	774	159	9/1/89	<u>298660</u>
Amended		11/22/89	785	119	12/13/89	

**GROUP IV:** (Unpatented mining claims situated in Sections 26, 27, 34, 35 and 36, Township 1 North, Range 13 East; G&SR Mer.)

<u>Claim Name</u>	<u>Loc. Date</u>	<u>County</u>	<u>Original Recordation Book</u>	<u>Page</u>	<u>Amended Recordation Book</u>	<u>Page</u>	<u>BLM A MC Serial #</u>
Tip Top	3/2/29	Pinal	45	142	648	830	52265
Tip Top #1	8/1/30	Pinal	46	275			52266
Tip Top 2	3/2/29	Pinal	45	144	648	831	52267
Tip Top 3	3/10/29	Pinal	45	145	648	832	52268
Tip Top #4	8/1/30	Pinal	46	301			52269
Eder #10	4/21/69	Pinal	569	819			52270
Eder #11	4/21/69	Pinal	569	820			52271
Eder #12	4/21/69	Pinal	569	821			<del>52272</del>
Eder 14	9/27/71	Pinal	645	51			52274
		Gila	308	309			
Eder 15	9/27/71	Pinal	645	52			52275
		Gila	308	310			
Eder 16	9/27/71	Pinal	645	53	721	95	52276
		Gila	308	311	348	10	
Eder 17	9/27/71	Pinal	645	54	721	96	52277
		Gila	308	312	348	9	
Eder 18	9/27/71	Pinal	710	228			52278
		Gila	308	313			
Eder 19	9/27/71	Pinal	710	229	721	715	52279
		Gila	308	314	348	275	
Eder 22	9/27/71	Pinal	645	56			52280
		Gila	308	317			
Eder #23	1/4/73	Pinal	691	416			52281
Eder 27	9/11/73	Pinal	720	440			52282
Eder 34	6/14/73	Pinal	710	926			52285
Eder 35	6/14/73	Pinal	710	927			52286
Exhibit A				2			

PINAL COUNTY, ARIZONA  
 2019 AUG 20 A 9:23  
 52279  
 52280  
 52281  
 52282  
 52285  
 52286



<u>Claim Name</u>	<u>Loc. Date</u>	<u>County</u>	<u>Original Recordation</u>		<u>Amended Recordation</u>		<u>BLM A MC Serial #</u>
			<u>Book</u>	<u>Page</u>	<u>Book</u>	<u>Page</u>	
Eder 36	6/14/73	Pinal	710	928			52287
Eder 39	6/13/73	Pinal	710	931			52289
Eder 40	6/14/73	Pinal	710	932			52290
Eder 43	6/13/73	Pinal	710	935			52292
Eder 44	6/14/73	Pinal	710	936			52293
Eder 45	6/13/73	Pinal	710	937			52294
Eder 46	6/13/73	Pinal	710	938			52295
Eder 47	6/13/73	Pinal	710	939			52296
Eder 48	6/13/73	Pinal	710	940	721	97	52297
Eder 49	6/12/73	Pinal	710	941			52298
Eder 50	6/12/73	Pinal	710	942			52299
Eder 51	6/12/73	Pinal	710	943			52300
Eder 52	6/12/73	Pinal	710	944			52301
Eder 53	6/12/73	Pinal	710	945			52302
Eder 54	6/13/73	Pinal	710	946			52303
		Gila	341	802			
Eder 55	6/13/73	Pinal	710	947			52304
		Gila	341	803			
Eder 56	6/13/73	Pinal	710	948			52305
		Gila	341	804			
Eder 57	6/12/73	Pinal	710	949	721	98	52306
		Gila	341	805	348	8	
Eder 59	6/14/73	Pinal	710	951			52307
		Gila	341	807			
Eder 62	9/7/73	Pinal	721	716			52308
Eder 63	9/7/73	Pinal	721	717			52309
		Gila	348	276			
Eder 64	9/7/73	Pinal	721	718			52310
		Gila	348	277			
Eder 65	9/7/73	Pinal	721	719			52311
		Gila	348	278			
Eder 66	9/7/73	Pinal	721	720			52312
		Gila	348	279			
Eder 67	9/7/73	Pinal	721	721			52313
		Gila	348	280			
Eder 68	9/7/73	Pinal	721	722			52314
		Gila	348	281			
Eder 69	9/7/73	Pinal	721	723			52315
		Gila	348	282			
Eder 70	9/24/73	Gila	348	283			52316
Eder 71	11/24/87	Gila	726	416			279919
Eder 72	11/24/87	Gila	726	419			279920
Exhibit A			3				

PHOENIX, ARIZONA  
 RECEIVED  
 BLM AZ STATE OFFICE  
 AUG 20 1987

<u>Claim Name</u>	<u>Loc. Date</u>	<u>County</u>	<u>Original Recordation</u>		<u>Amended Recordation</u>		<u>BLM A MC Serial #</u>
			<u>Book</u>	<u>Page</u>	<u>Book</u>	<u>Page</u>	
Eder 73	11/24/87	Gila	726	422			279921
		Pinal	1497	441			
Eder 74	11/24/87	Pinal	1497	443			279922
Eder 75	11/24/87	Pinal	1497	445			279923
Eder 76	11/24/87	Pinal	1497	447			279924
Ghost 16	12/29/66	Pinal	497	450			52317
Ghost 27	3/10/64	Pinal	387	137			52318
Ghost 28	5/18/64	Pinal	387	138			52319
Ghost 29	3/10/64	Pinal	387	139			52320
Ghost 30	5/18/64	Pinal	387	140			52321
Ghost 31	3/10/64	Pinal	387	141			52322
Ghost 32	12/29/66	Pinal	497	451			52323
Ghost 38	12/29/66	Pinal	497	452			52326
Ghost 40	12/29/66	Pinal	497	453			52327
Ghost 42	12/29/66	Pinal	497	454			52328
Ghost 48	12/29/66	Pinal	497	455			52329
Ghost 50	12/29/66	Pinal	497	456			52330
Ghost 61	3/12/64	Pinal	387	165			52331
Ghost 62	3/12/64	Pinal	387	166			52332
Ghost 63	3/12/64	Pinal	387	167			52333
Ghost 66	3/12/64	Pinal	387	170			52336
Ghost 90	12/29/66	Pinal	497	457			52337
Ghost 93	3/16/64	Pinal	387	194			52340
Ghost 95	3/16/64	Pinal	387	195			52342
Ghost 97	3/16/64	Pinal	387	196			52344
Ghost 99	3/16/64	Pinal	387	197			52346
Ghost 131	9/23/65	Pinal	429	515			52365
Ghost 132	9/23/65	Pinal	429	516			52366
Ghost 133	9/23/65	Pinal	429	517			52367
Ghost 134	9/23/65	Pinal	429	518			52368
Ghost 135	9/23/65	Pinal	429	519			52369
Ghost 136	9/23/65	Pinal	429	520			52370
Ghost 137	9/23/65	Pinal	429	521			52371
Ghost 140	4/15/64	Pinal	387	209			52372
Ghost 141	4/15/64	Pinal	387	210			52373
Ghost 142	4/15/64	Pinal	387	211			52374
Ghost 143	4/15/64	Pinal	387	212			52375
Ghost 144	4/15/64	Pinal	387	213			52376
Rim Rock #5	8/1/30	Pinal	46	304	721	93	52382
Annex #5	8/1/30	Pinal	46	305	721	92	52383
Cap 130	7/24/30	Pinal	46	311			52386
Exhibit A			4				

PHOENIX, ARIZONA

<u>Claim Name</u>	<u>Loc. Date</u>	<u>County</u>	<u>Original Recordation</u>		<u>Amended Recordation</u>		<u>BLM A MC</u>
			<u>Book</u>	<u>Page</u>	<u>Book</u>	<u>Page</u>	<u>Serial #</u>
Cap 131	7/25/30	Pinal	46	311			52387
"Moon Rise"	2/15/1899	Gila	6	401			52388
Promoter	11/14/29	Gila	44	5	348	7	52389
Stars and Stripes	1/1/02	Gila	7	466	308	307	52390
Providence	7/1/28	Gila	40	444	309	649	52391

**GROUP V:** (Unpatented mining claims situated in Sections 4, 5, 6, 7, Township 1 South, Range 14 East; Sections 1, 2, 11, 12, Township 1 South, Range 13 East; Section 31, Township 1 North, Range 14 East; and Sections 14, 15, 22, 23, 25, 26, 27, Township 1 North, Range 13 East, G&SR Mer.)

<u>Claim Name</u>	<u>Date</u>	<u>Date</u>	<u>Cty</u>	<u>Cty Record</u>		<u>Date</u>	<u>BLM A MC</u>
	<u>Located</u>	<u>Recorded</u>		<u>Dkt</u>	<u>Page</u>	<u>Filed BLM</u>	<u>Serial No.</u>
Kelly #1	1/26/92	3/12/92	Gila	860	997	4/16/92	320760
Kelly #2	1/26/92	3/12/92	Gila	860	1000	4/16/92	320761
Kelly #3	1/26/92	3/12/92	Gila	861	01	4/16/92	320762
Kelly #4	1/26/92	3/12/92	Gila	861	04	4/16/92	320763
Kelly #5	1/26/92	3/12/92	Gila	861	07	4/16/92	320764
Kelly #6	1/28/92	3/12/92	Gila	861	10	4/16/92	320765
Kelly #7	1/26/92	3/12/92	Gila	861	13	4/16/92	320766
Kelly #8	1/28/92	3/12/92	Gila	861	16	4/16/92	320767
Kelly #9	1/26/92	3/12/92	Gila	861	19	4/16/92	320768
Kelly #10	1/28/92	3/12/92	Gila	861	22	4/16/92	320769
Kelly #11	1/26/92	3/12/92	Gila	861	25	4/16/92	320770
Kelly #12	1/28/92	3/12/92	Gila	861	28	4/16/92	320771
Kelly #13	1/26/92	3/12/92	Gila	861	31	4/16/92	320772
Kelly #14	1/28/92	3/12/92	Gila	861	34	4/16/92	320773
Kelly #15	1/28/92	3/12/92	Gila	861	37	4/16/92	320774
Kelly #16	1/28/92	3/12/92	Gila	861	40	4/16/92	320775
Kelly #17	1/28/92	3/12/92	Gila	861	43	4/16/92	320776
Kelly #18	1/28/92	3/12/92	Gila	861	46	4/16/92	320777
Kelly #19	1/28/92	3/12/92	Gila	861	49	4/16/92	320778
Kelly #20	1/26/92	3/12/92	Gila	861	52	4/16/92	320779
Kelly #21	1/27/92	3/12/92	Gila	861	55	4/16/92	320780
Kelly #22	1/27/92	3/12/92	Gila	861	58	4/16/92	320781
Kelly #23	1/27/92	3/12/92	Gila	861	61	4/16/92	320782
Kelly #24	1/27/92	3/12/92	Gila	861	64	4/16/92	320783
Kelly #25	1/27/92	3/12/92	Gila	861	67	4/16/92	320784
Kelly #26	1/27/92	3/12/92	Gila	861	70	4/16/92	320785
Kelly #27	1/29/92	3/12/92	Gila	861	73	4/16/92	320786

BLM AZ STATE OFFICE

<u>Claim Name</u>	<u>Date Located</u>	<u>Date Recorded</u>	<u>Cty</u>	<u>Cty Record Dkt</u>	<u>Page</u>	<u>Date Filed BLM</u>	<u>BLM A MC Serial No.</u>
Kelly #28	1/29/92	3/12/92	Pinal	1809	641		
			Gila	861	76	4/16/92	320787
Kelly #29	1/29/92	3/12/92	Pinal	1809	643		
			Gila	861	79	4/16/92	320788
			Pinal	1809	645		
Kelly #30	1/29/92	3/12/92	Gila	861	82	4/16/92	320789
Kelly #31-A	7/11/92	8/06/92	Gila	877	747	8/27/92	324206
		8/13/92	Pinal	1845	922		
Kelly #32	1/29/92	3/12/92	Gila	861	88	4/16/92	320791
Kelly #33	1/29/92	3/12/92	Pinal	1809	649	4/16/92	320792
Kelly #34	1/29/92	3/12/92	Gila	861	91	4/16/92	320793
			Pinal	1809	651		
Kelly #35	1/29/92	3/12/92	Pinal	1809	653	4/16/92	320794
Kelly #36	1/29/92	3/12/92	Gila	861	94	4/16/92	320795
			Pinal	1809	655		
Kelly #37	1/28/92	3/12/92	Pinal	1809	657	4/16/92	320796
Kelly #38	1/28/92	3/12/92	Gila	861	97	4/16/92	320797
	1/29/92	3/12/92	Pinal	1809	659		
Kelly #39	1/28/92	3/12/92	Pinal	1809	661	4/16/92	320798
Kelly #40	1/31/92	3/12/92	Pinal	1809	663	4/16/92	320799
Kelly #53	1/30/92	3/12/92	Pinal	1809	671	4/16/92	320803
Kelly #57	1/30/92	3/12/92	Pinal	1809	673	4/16/92	320804
Kelly #58	1/30/92	3/12/92	Pinal	1809	675	4/16/92	320805
Kelly #59	1/30/92	3/12/92	Pinal	1809	677	4/16/92	320806
Kelly #60	1/30/92	3/12/92	Pinal	1809	679	4/16/92	320807
Kelly #66	1/30/92	3/12/92	Pinal	1809	691	4/16/92	320813
Kelly #67	1/30/92	3/12/92	Pinal	1809	693	4/16/92	320814
Kelly #68	1/30/92	3/12/92	Pinal	1809	695	4/16/92	320815
Kelly #71	1/30/92	3/12/92	Pinal	1809	697	4/16/92	320816
Kelly #72	1/30/92	3/12/92	Pinal	1809	699	4/16/92	320817
Kelly #73	1/30/92	3/12/92	Pinal	1809	701	4/16/92	320818
Kelly #83	2/01/92	3/12/92	Pinal	1809	721	4/16/92	320828
Kelly #84	2/01/92	3/12/92	Pinal	1809	723	4/16/92	320829
Kelly #86	2/01/92	3/12/92	Pinal	1809	727	4/16/92	320831
Kelly #87	2/01/92	3/12/92	Pinal	1809	729	4/16/92	320832
Kelly #89	2/01/92	3/12/92	Pinal	1809	733	4/16/92	320834
Kelly #90	2/01/92	3/12/92	Pinal	1809	735	4/16/92	320835
Kelly #91	2/02/92	3/12/92	Pinal	1809	737	4/16/92	320836
Kelly #92	2/02/92	3/12/92	Gila	861	100	4/16/92	320837
			Pinal	1809	739		
Kelly #93	2/02/92	3/12/92	Gila	861	103	4/16/92	320838
			Pinal	1809	741		

BLM AZ STATE OFFICE  
 2011 AUG 20  
 9:28 AM

Exhibit A

<u>Claim Name</u>	<u>Date Located</u>	<u>Date Recorded</u>	<u>Cty</u>	<u>Cty Record</u>		<u>Date Filed BLM</u>	<u>BLM A MC Serial No.</u>
				<u>Dkt</u>	<u>Page</u>		
Kelly #94	2/02/92	3/12/92	Gila	861	106	4/16/92	320839
Kelly #95	2/02/92	3/12/92	Gila	861	109	4/16/92	320840
			Pinal	1809	743		
Kelly #96	2/02/92	3/12/92	Gila	861	112	4/16/92	320841
			Pinal	1809	745		
Kelly #97	2/02/92	3/12/92	Gila	861	115	4/16/92	320842
Kelly #98	2/02/92	3/12/92	Gila	861	118	4/16/92	320843
Kelly #99	2/02/92	3/12/92	Gila	861	121	4/16/92	320844
Kelly #100	2/04/92	3/12/92	Gila	861	124	4/16/92	320845
Kelly #101	10/31/92	12/14/92	Gila	892	489	1/19/93	325818
Kelly #103	10/31/92	12/14/92	Gila	892	495	1/19/93	325820
Kelly #104	10/31/92	12/14/92	Gila	892	498	1/19/93	325821
Kelly #105	10/31/92	12/14/92	Gila	892	501	1/19/93	325822
Kelly #106	10/31/92	12/14/92	Gila	892	504	1/19/93	325823
Kelly #107	10/31/92	12/14/92	Gila	892	507	1/19/93	325824
Kelly #112	10/31/92	12/14/92	Gila	892	522	1/19/93	325829
Kelly #113	10/31/92	12/14/92	Gila	892	525	1/19/93	325830
Kelly #114	10/31/92	12/14/92	Gila	892	528	1/19/93	325831
Kelly #115	10/31/92	12/14/92	Gila	892	531	1/19/93	325832
Kelly #120	11/9/92	12/14/92	Gila	892	546	1/19/93	325837
Kelly #121	11/9/92	12/14/92	Gila	892	549	1/19/93	325838
Kelly #122	11/9/92	12/14/92	Gila	892	552	1/19/93	325839
Kelly #123	11/9/92	12/14/92	Gila	892	555	1/19/93	325840
Kelly #124	11/9/92	12/14/92	Gila	892	558	1/19/93	325841
Kelly #125	11/8/92	12/14/92	Gila	892	561	1/19/93	325842
Kelly #126	11/8/92	12/14/92	Gila	892	564	1/19/93	325843
Kelly #127	11/8/92	12/14/92	Gila	892	567	1/19/93	325844
Kelly #128	11/8/92	12/14/92	Gila	892	570	1/19/93	325845
			Pinal	1874	047		
Kelly #129	11/8/92	12/14/92	Gila	892	573	1/19/93	325846
Kelly #130	11/8/92	12/14/92	Gila	892	576	1/19/93	325847
Kelly #131	11/8/92	12/14/92	Gila	892	579	1/19/93	325848
Kelly #132	11/7/92	12/14/92	Gila	892	582	1/19/93	325849
			Pinal	1874	049		
Kelly #133	11/7/92	12/14/92	Gila	892	585	1/19/93	325850
Kelly #134	11/7/92	12/14/92	Gila	892	588	1/19/93	325851
Kelly #135	11/7/92	12/14/92	Gila	892	591	1/19/93	325852
Kelly #136	11/7/92	12/14/92	Gila	892	594	1/19/93	325853
			Pinal	1874	051		
Kelly #137	11/7/92	12/14/92	Gila	892	597	1/19/93	325854
			Pinal	1874	053		
Kelly #138	11/7/92	12/14/92	Gila	892	600	1/19/93	325855

BLM A MC SERIAL NO. 2004

<u>Claim Name</u>	<u>Date Located</u>	<u>Date Recorded</u>	<u>Cty</u>	<u>Cty Record Dkt</u>	<u>Page</u>	<u>Date Filed BLM</u>	<u>BLM A MC Serial No.</u>
Kelly #139	11/7/92	12/14/92	Gila	892	601	1/19/93	325856
Kelly #140	11/7/92	12/14/92	Gila	892	604	1/19/93	325857
Kelly #141	11/7/92	12/14/92	Gila	892	607	1/19/93	325858
Kelly #142	11/7/92	12/14/92	Gila	892	610	1/19/93	325859
Kelly #143	11/7/92	12/14/92	Gila	892	613	1/19/93	325860
Kelly #144	11/7/92	12/14/92	Gila	892	616	1/19/93	325861
Kelly #145	11/7/92	12/14/92	Gila	892	619	1/19/93	325862
Kelly #146	11/7/92	12/14/92	Gila	892	622	1/19/93	325863
Kelly #147	11/7/92	12/14/92	Gila	892	625	1/19/93	325864
Kelly #148	11/6/92	12/14/92	Gila	892	628	1/19/93	325865
Kelly #149	11/6/92	12/14/92	Gila	892	631	1/19/93	325866
Kelly #150	11/6/92	12/14/92	Gila	892	634	1/19/93	325867
Kelly #151	7/30/93	8/23/93	Gila	93-635862		8/23/93	327254
Kelly #152	7/30/93	8/23/93	Gila	93-635863		8/23/93	327255
Kelly #153	7/30/93	8/23/93	Gila	93-635864		8/23/93	327256
			Pinal	1936	617		
Kelly #154	7/30/93	8/23/93	Gila	93-635865		8/23/93	327257
			Pinal	1936	619		
Kelly #155	7/30/93	8/23/93	Gila	93-635866		8/23/93	327258
			Pinal	1936	621		
Kelly #157	7/30/93	8/23/93	Pinal	1936	625	8/23/93	327260
Kelly #158	7/30/93	8/23/93	Gila	93-635861		8/23/93	327261
			Pinal	1936	627		
Kelly #159	7/30/93	8/23/93	Pinal	1936	629	8/23/93	327262
Kelly #160	7/30/93	8/23/93	Pinal	1936	631	8/23/93	327263
Kelly #161	7/30/93	8/23/93	Pinal	1936	633	8/23/93	327264
Kelly #162	7/30/93	8/23/93	Pinal	1936	635	8/23/93	327265
Kelly #163	7/30/93	8/23/93	Pinal	1936	637	8/23/93	327266

**GROUP VI:** (Unpatented mining claims situated in Section 36, Township 1 North, Range 13 East; Section 31, Township 1 North, Range 14 East; Section 1, Township 1 South, Range 13 East; and Section 6, Township 1 South, Range 14 East, G&SR Mer.)

<u>Claim Name</u>	<u>Recorded Book/Docket</u>	<u>Page</u>	<u>BLM A MC Serial No.</u>
Lizard No. 27 (W½)	47	348	28018
Rejected No. 1	31	415	28020
Rejected No. 2	31	416	28019
Amended	52	374	
Rejected No. 3	53	184	28016
Rejected No. 4	493	569	97634
Exhibit A			

PHOENIX, ARIZONA  
 2019 AUG 20 A 9:29  
 BLM ALCANTARA OFFICE

<u>Claim Name</u>	<u>Recorded Book/Docket</u>	<u>Page</u>	<u>BLM A MC Serial No.</u>
Rejected No. 5	493	571	97635
Rejected No. 6	493	573	97636
Rejected No. 7	493	575	97637
Rejected No. 8	493	577	97638
Rejected No. 9	493	579	97639
Rejected No. 10	493	581	97640
Rejected No. 11	493	583	97641
Rejected No. 12	493	585	97642
Rejected No. 13	493	587	97643

PHOENIX, ARIZONA  
 2014 AUG 20 A 9:29  
 BLM AZ STATE OFFICE

**GROUP VII:** (Unpatented mining claims situated in Section 36, Township 1 North, Range 13 East, Gila County, G&SR Mer.)

<u>Claim Name</u>	<u>Location Date</u>	<u>Recorded Book</u>	<u>Page</u>	<u>BLM A MC Serial No.</u>
Overside	9/1/39	48	70	27989
Amended	6/17/59	102	43	
Amended	5/23/93	909	127	
Crown Point Ext. No. 1	6/17/59	102	37	27990
Amended	5/23/93	909	131	
Crown Point Ext. No. 2	6/17/59	102	38	27991
Amended	5/23/93	909	133	
Old Abe	9/1/39	48	70	27992
Amended	6/17/59	102	39	
Amended	5/23/93	909	124	
Old Abe No. 1	10/1/39	48	82	27993
Amended	6/17/59	102	41	
Amended	5/23/93	909	129	

**GROUP VIII:** (Unpatented mining claims situated in Section 36, Township 1 North, Range 13 East, G&SR Mer., Gila County)

<u>Claim Name</u>	<u>Location Date</u>	<u>Cty Record Book</u>	<u>Page</u>	<u>BLM A MC Serial No.</u>
Brewery	3/12/1892	4	145	39932
Amended	5/23/93	909	116	
Clipper	1/20/1906	1	286	39933
Amended	5/23/93	909	118	
Old Abe	9/1/39	48	70	39934
Amended	5/23/93	909	124	
Exhibit A			9	

<u>Claim Name</u>	<u>Location Date</u>	<u>Cty Record Book</u>	<u>Page</u>	<u>BLM A MC Serial No.</u>
Thomas Jefferson	9/1/39	48	71	39935
Amended	5/23/93	909	120	
Blue Jay Fraction	11/21/42	48	357	39936
Amended	5/23/93	909	122	
Vat	11/25/59	112	344	39937

**GROUP IX:** (Unpatented mining claims situated in Section 36, Township 1 North, Range 13 East, G&SR Mer., Gila County)

<u>Claim Name</u>	<u>Location Date</u>	<u>Cty Record Book</u>	<u>Page</u>	<u>BLM A MC Serial No.</u>
Lost Knife #1	5/23/59	100	416	39938
Amended	3/17/68	230	418	
Lost Knife #2	10/28/59	108	133	39939
Amended	3/17/68	230	415	
Manganese Cap	5/06/65	176	507	39940
Amended	3/17/68	230	419	
Galena	5/06/65	176	508	39941
Amended	3/17/68	230	416	
Dew	6/1/68	237	635	39942
Lad	6/1/68	237	636	39943

**GROUP X:** (Unpatented millsites situated in Section 23 and 26, Township 1 North, Range 13 East, G&SR Mer., Gila County)

<u>Claim Name</u>	<u>Date Located</u>	<u>Date Recorded</u>	<u>Cty Record Dkt</u>	<u>Page</u>	<u>Date Filed BLM</u>	<u>BLM A MC Serial No.</u>
Sick-A-More #1	6/16/93	8/23/93	93-635858		8/23/93	327251
Sick-A-More #2	6/16/93	8/23/93	93-635859		8/23/93	327252
Sick-A-More #3	6/16/93	8/23/93	93-635860		8/23/93	327253

FILED  
 AUG 20 A 9:29  
 TOLSON, ARIZONA  
 BLM AZ STATE OFFICE



**GROUP XI:** (Unpatented millsites situated in Sections 25, 26, 35 and 36, Township 1 North, Range 13 East; Section 31, Township 1 North, Range 14 East, Sections 1, 12, Township 1 South, Range 13 East; and Section 6, Township 1 South, Range 14 East, G&SR Mer., Gila and Pinal Counties)

<u>Claim Name</u>	<u>Date Located</u>	<u>Date Recorded</u>	<u>Cty</u>	<u>Cty Record Dkt</u>	<u>Page</u>	<u>Date Filed BLM</u>	<u>BLM A MC Serial No.</u>
Kosher #1	09/12/96	12/04/96	Gila	96-019602		12/03/96	342296
Kosher #2	09/12/96	12/04/96	Gila	96-019603		12/03/96	342297
Kosher #3	09/12/96	12/04/96	Gila	96-019604		12/03/96	342298
Kosher #4	09/12/96	12/04/96	Gila	96-019605		12/03/96	342299
Kosher #5	09/12/96	12/04/96	Gila	96-019606		12/03/96	342300
Kosher #6	09/12/96	12/04/96	Gila	96-019607		12/03/96	342301
Kosher #7	09/12/96	12/04/96	Gila	96-019608		12/03/96	342302
Kosher #8	09/12/96	12/04/96	Gila	96-019609		12/03/96	342303
Kosher #9	09/12/96	12/04/96	Gila	96-019610		12/03/96	342304
Kosher #10	09/12/96	12/04/96	Gila	96-019611		12/03/96	342305
Kosher #11	09/12/96	12/04/96	Gila	96-019612		12/03/96	342306
Kosher #12	09/12/96	12/04/96	Gila	96-019613		12/03/96	342307
Kosher #13	09/12/96	12/04/96	Gila	96-019614		12/03/96	342308
Kosher #14	09/12/96	12/04/96	Gila	96-019615		12/03/96	342309
Kosher #15	09/12/96	12/04/96	Gila	96-019616		12/03/96	342310
Kosher #16	09/12/96	12/04/96	Gila	96-019617		12/03/96	342311
Kosher #17	09/12/96	12/04/96	Gila	96-019618		12/03/96	342312
Kosher #18	09/12/96	12/04/96	Gila	96-019619		12/03/96	342313
Kosher #19	09/12/96	12/04/96	Gila	96-019620		12/03/96	342314
Kosher #20	09/12/96	12/04/96	Gila	96-019621		12/03/96	342315
Kosher #21	09/12/96	12/04/96	Gila	96-019622		12/03/96	342316
Kosher #22	09/12/96	12/04/96	Gila	96-019623		12/03/96	342317
Kosher #23	09/12/96	12/04/96	Gila	96-019624		12/03/96	342318
Kosher #23	09/12/96	12/04/96	Pinal	1996-040016		12/03/96	
Kosher #24	09/12/96	12/04/96	Gila	96-019625		12/03/96	342319
Kosher #25	09/12/96	12/04/96	Gila	96-019626		12/03/96	342320
Kosher #26	09/12/96	12/04/96	Gila	96-019627		12/03/96	342321
Kosher #27	09/12/96	12/04/96	Gila	96-019628		12/03/96	342322
Kosher #28	09/12/96	12/04/96	Gila	96-019629		12/03/96	342323
Kosher #29	09/12/96	12/04/96	Gila	96-019630		12/03/96	342324
Kosher #30	09/12/96	12/04/96	Gila	96-019631		12/03/96	342325
Kosher #31	09/12/96	12/04/96	Gila	96-019632		12/03/96	342326
Kosher #32	09/12/96	12/04/96	Pinal	1996-040017		12/03/96	342327
Kosher #33	09/12/96	12/04/96	Gila	96-019633		12/03/96	342328
Kosher #33	09/12/96	12/04/96	Pinal	1996-040018		12/03/96	
Kosher #34	09/12/96	12/04/96	Gila	96-019634		12/03/96	342329
Kosher #34	09/12/96	12/04/96	Pinal	1996-040019		12/03/96	

BLM/AZ STATE OFFICE

<u>Claim Name</u>	<u>Date Located</u>	<u>Date Recorded</u>	<u>Cty</u>	<u>Cty Record Dkt</u>	<u>Page</u>	<u>Date Filed BLM</u>	<u>BLM A MC Serial No.</u>
Kosher #35	09/12/96	12/04/96	Gila	96-019635		12/03/96	342330
Kosher #36	09/12/96	12/04/96	Gila	96-019636		12/03/96	342331
Kosher #37	09/12/96	12/04/96	Gila	96-019637		12/03/96	342332
Kosher #38	09/12/96	12/04/96	Gila	96-019638		12/03/96	342333
Kosher #39	09/12/96	12/04/96	Gila	96-019639		12/03/96	342334
Kosher #40	09/12/96	12/04/96	Gila	96-019640		12/03/96	342335
Kosher #41	09/12/96	12/04/96	Gila	96-019641		12/03/96	342336
Kosher #42	09/12/96	12/04/96	Gila	96-019642		12/03/96	342337
Kosher #43	09/12/96	12/04/96	Gila	96-019643		12/03/96	342338
Kosher #44	09/12/96	12/04/96	Pinal	1996-040020		12/03/96	342339
Kosher #45	09/12/96	12/04/96	Pinal	1996-040021		12/03/96	342340
Kosher #46	09/12/96	12/04/96	Pinal	1996-040022		12/03/96	342341
Kosher #46	09/12/96	12/04/96	Gila	96-019644		12/03/96	
Kosher #47	09/12/96	12/04/96	Pinal	1996-040023		12/03/96	342342
Kosher #47	09/12/96	12/04/96	Gila	96-019645		12/03/96	
Kosher #48	09/12/96	12/04/96	Gila	96-019646		12/03/96	342343
Kosher #49	09/12/96	12/04/96	Gila	96-019647		12/03/96	342344
Kosher #50	09/12/96	12/04/96	Gila	96-019648		12/03/96	342345
Kosher #51	09/12/96	12/04/96	Gila	96-019649		12/03/96	342346
Kosher #52	09/12/96	12/04/96	Gila	96-019650		12/03/96	342347
Kosher #53	09/12/96	12/04/96	Gila	96-019651		12/03/96	342348
Kosher #54	09/12/96	12/04/96	Gila	96-019652		12/03/96	342349
Kosher #55	09/12/96	12/04/96	Gila	96-019653		12/03/96	342350
Kosher #56	09/12/96	12/04/96	Gila	96-019654		12/03/96	342351
Kosher #57	09/12/96	12/04/96	Pinal	1996-040024		12/03/96	342352
Kosher #58	09/12/96	12/04/96	Pinal	1996-040025		12/03/96	342353
Kosher #59	09/12/96	12/04/96	Pinal	1996-040026		12/03/96	342354
Kosher #60	09/12/96	12/04/96	Pinal	1996-040027		12/03/96	342355
Kosher #60	09/12/96	12/04/96	Gila	96-019655		12/03/96	
Kosher #61	09/12/96	12/04/96	Pinal	1996-040028		12/03/96	342356
Kosher #61	09/12/96	12/04/96	Gila	96-019656		12/03/96	
Kosher #62	09/12/96	12/04/96	Gila	96-019657		12/03/96	342357
Kosher #63	09/12/96	12/04/96	Gila	96-019658		12/03/96	342358
Kosher #64	09/12/96	12/04/96	Gila	96-019659		12/03/96	342359
Kosher #65	09/12/96	12/04/96	Gila	96-019660		12/03/96	342360
Kosher #66	09/12/96	12/04/96	Gila	96-019661		12/03/96	342361
Kosher #67	09/12/96	12/04/96	Gila	96-019662		12/03/96	342362
Kosher #68	09/12/96	12/04/96	Gila	96-019663		12/03/96	342363
Kosher #69	09/12/96	12/04/96	Pinal	1996-040029		12/03/96	342364
Kosher #70	09/12/96	12/04/96	Pinal	1996-040030		12/03/96	342365
Kosher #71	09/12/96	12/04/96	Pinal	1996-040031		12/03/96	342366
Kosher #72	09/12/96	12/04/96	Pinal	1996-040032		12/03/96	342367

FEDERAL BUREAU OF INVESTIGATION  
 PHOENIX, ARIZONA

BLM AZ STATE OFFICE

<u>Claim Name</u>	<u>Date Located</u>	<u>Date Recorded</u>	<u>Cty</u>	<u>Cty Record Dkt Page</u>	<u>Date Filed BLM</u>	<u>BLM A MC Serial No.</u>
Kosher #73	09/12/96	12/04/96	Pinal	1996-040033	12/03/96	342368
Kosher #73	09/12/96	12/04/96	Gila	96-019664	12/03/96	
Kosher #74	09/12/96	12/04/96	Gila	96-019665	12/03/96	342369
Kosher #75	09/12/96	12/04/96	Gila	96-019666	12/03/96	342370
Kosher #76	09/12/96	12/04/96	Gila	96-019667	12/03/96	342371
Kosher #77	09/12/96	12/04/96	Gila	96-019668	12/03/96	342372
Kosher #78	09/12/96	12/04/96	Gila	96-019669	12/03/96	342373
Kosher #79	09/12/96	12/04/96	Gila	96-019670	12/03/96	342374
Kosher #80	09/12/96	12/04/96	Gila	96-019671	12/03/96	342375
Kosher #81	09/12/96	12/04/96	Pinal	1996-040034	12/03/96	342376
Kosher #82	09/12/96	12/04/96	Pinal	1996-040035	12/03/96	342377
Kosher #83	09/12/96	12/04/96	Pinal	1996-040036	12/03/96	342378
Kosher #84	09/12/96	12/04/96	Pinal	1996-040037	12/03/96	342379
Kosher #84	09/12/96	12/04/96	Gila	96-019672	12/03/96	
Kosher #85	09/12/96	12/04/96	Pinal	1996-040038	12/03/96	342380
Kosher #85	09/12/96	12/04/96	Gila	96-019673	12/03/96	
Kosher #86	09/12/96	12/04/96	Gila	96-019674	12/03/96	342381
Kosher #87	09/12/96	12/04/96	Gila	96-019675	12/03/96	342382
Kosher #88	09/12/96	12/04/96	Gila	96-019676	12/03/96	342383
Kosher #89	09/12/96	12/04/96	Gila	96-019677	12/03/96	342384
Kosher #90	09/12/96	12/04/96	Gila	96-019678	12/03/96	342385
Kosher #91	09/12/96	12/04/96	Gila	96-019679	12/03/96	342386
Kosher #92	09/12/96	12/04/96	Gila	96-019680	12/03/96	342387
Kosher #93	09/13/96	12/04/96	Pinal	1996-040039	12/03/96	342388
Kosher #94	09/13/96	12/04/96	Pinal	1996-040040	12/03/96	342389
Kosher #95	09/13/96	12/04/96	Pinal	1996-040041	12/03/96	342390
Kosher #96	09/13/96	12/04/96	Pinal	1996-040042	12/03/96	342391
Kosher #97	09/13/96	12/04/96	Pinal	1996-040043	12/03/96	342392
Kosher #97	09/13/96	12/04/96	Gila	96-019681	12/03/96	
Kosher #98	09/13/96	12/04/96	Pinal	1996-040044	12/03/96	342393
Kosher #98	09/13/96	12/04/96	Gila	96-019682	12/03/96	
Kosher #99	09/13/96	12/04/96	Gila	96-019683	12/03/96	342394
Kosher #100	09/13/96	12/04/96	Gila	96-019684	12/03/96	342395
Kosher #101	09/13/96	12/04/96	Gila	96-019685	12/03/96	342396
Kosher #102	09/13/96	12/04/96	Gila	96-019686	12/03/96	342397
Kosher #103	09/13/96	12/04/96	Gila	96-019687	12/03/96	342398
Kosher #104	09/13/96	12/04/96	Gila	96-019688	12/03/96	342399
Kosher #105	09/13/96	12/04/96	Gila	96-019689	12/03/96	342400
Kosher #106	09/13/96	12/04/96	Gila	96-019690	12/03/96	342401
Kosher #107	09/13/96	12/04/96	Pinal	1996-040045	12/03/96	342402
Kosher #108	09/13/96	12/04/96	Pinal	1996-040046	12/03/96	342403
Kosher #109	09/13/96	12/04/96	Pinal	1996-040047	12/03/96	342404

Exhibit A

2015 AUG 20 A 9:20  
 CLAIMS OFFICE

<u>Claim Name</u>	<u>Date Located</u>	<u>Date Recorded</u>	<u>Cty</u>	<u>Cty Record Dkt</u>	<u>Page</u>	<u>Date Filed BLM</u>	<u>BLM A MC Serial No.</u>
Kosher #110	09/13/96	12/04/96	Pinal	1996-040048		12/03/96	342405
Kosher #111	09/13/96	12/04/96	Pinal	1996-040049		12/03/96	342406
Kosher #112	09/13/96	12/04/96	Pinal	1996-040050		12/03/96	342407
Kosher #112	09/13/96	12/04/96	Gila	96-019691		12/03/96	
Kosher #113	09/13/96	12/04/96	Pinal	1996-040051		12/03/96	342408
Kosher #113	09/13/96	12/04/96	Gila	96-019692		12/03/96	
Kosher #114	09/13/96	12/04/96	Gila	96-019693		12/03/96	342409
Kosher #115	09/13/96	12/04/96	Gila	96-019694		12/03/96	342410
Kosher #116	09/13/96	12/04/96	Gila	96-019695		12/03/96	342411
Kosher #117	09/13/96	12/04/96	Gila	96-019696		12/03/96	342412
Kosher #118	09/13/96	12/04/96	Gila	96-019697		12/03/96	342413
Kosher #119	09/13/96	12/04/96	Gila	96-019698		12/03/96	342414
Kosher #120	09/13/96	12/04/96	Gila	96-019699		12/03/96	342415
Kosher #121	09/13/96	12/04/96	Gila	96-019700		12/03/96	342416
Kosher #122	09/13/96	12/04/96	Pinal	1996-040052		12/03/96	342417
Kosher #123	09/13/96	12/04/96	Pinal	1996-040053		12/03/96	342418
Kosher #124	09/13/96	12/04/96	Pinal	1996-040054		12/03/96	342419
Kosher #125	09/13/96	12/04/96	Pinal	1996-040055		12/03/96	342420
Kosher #126	09/13/96	12/04/96	Pinal	1996-040056		12/03/96	342421
Kosher #127	09/13/96	12/04/96	Pinal	1996-040057		12/03/96	342422
Kosher #127	09/13/96	12/04/96	Gila	96-019701		12/03/96	
Kosher #128	09/13/96	12/04/96	Pinal	1996-040058		12/03/96	342423
Kosher #128	09/13/96	12/04/96	Gila	96-019702		12/03/96	
Kosher #129	09/13/96	12/04/96	Gila	96-019703		12/03/96	342424
Kosher #130	09/13/96	12/04/96	Gila	96-019704		12/03/96	342425
Kosher #131	09/13/96	12/04/96	Gila	96-019705		12/03/96	342426
Kosher #132	09/13/96	12/04/96	Gila	96-019706		12/03/96	342427
Kosher #133	09/13/96	12/04/96	Gila	96-019707		12/03/96	342428
Kosher #134	09/13/96	12/04/96	Gila	96-019708		12/03/96	342429
Kosher #135	09/13/96	12/04/96	Gila	96-019709		12/03/96	342430
Kosher #136	09/13/96	12/04/96	Gila	96-019710		12/03/96	342431
Kosher #137	09/13/96	12/04/96	Gila	96-019711		12/03/96	342432
Kosher #138	09/13/96	12/04/96	Pinal	1996-040059		12/03/96	342433
Kosher #139	09/13/96	12/04/96	Pinal	1996-040060		12/03/96	342434
Kosher #140	09/13/96	12/04/96	Pinal	1996-040061		12/03/96	342435
Kosher #141	09/13/96	12/04/96	Pinal	1996-040062		12/03/96	342436
Kosher #142	09/13/96	12/04/96	Pinal	1996-040063		12/03/96	342437
Kosher #143	09/13/96	12/04/96	Pinal	1996-040064		12/03/96	342438
Kosher #144	09/13/96	12/04/96	Pinal	1996-040065		12/03/96	342439
Kosher #144	09/13/96	12/04/96	Gila	1996-019712		12/03/96	
Kosher #145	09/13/96	12/04/96	Pinal	1996-040066		12/03/96	342440
Kosher #145	09/13/96	12/04/96	Gila	1996-019713		12/03/96	

BLM AZ STATE OFFICE  
 2016 Aug 20  
 10:00 AM

<u>Claim Name</u>	<u>Date Located</u>	<u>Date Recorded</u>	<u>Cty</u>	<u>Cty Record Dkt</u>	<u>Page</u>	<u>Date Filed BLM</u>	<u>BLM A MC Serial No.</u>
Kosher #146	09/13/96	12/04/96	Gila	1996-019714		12/03/96	342441
Kosher #147	09/13/96	12/04/96	Gila	1996-019715		12/03/96	342442
Kosher #148	09/13/96	12/04/96	Gila	1996-019716		12/03/96	342443
Kosher #149	09/13/96	12/04/96	Gila	1996-019717		12/03/96	342444
Kosher #150	09/13/96	12/04/96	Gila	1996-019718		12/03/96	342445
Kosher #151	09/13/96	12/04/96	Gila	1996-019719		12/03/96	342446
Kosher #152	09/13/96	12/04/96	Gila	1996-019720		12/03/96	342447
Kosher #153	09/13/96	12/04/96	Gila	1996-019721		12/03/96	342448
Kosher #154	09/13/96	12/04/96	Gila	1996-019722		12/03/96	342449
Kosher #155	09/13/96	12/04/96	Gila	1996-019723		12/03/96	342450
Kosher #156	09/13/96	12/04/96	Pinal	1996-040067		12/03/96	342451
Kosher #157	09/13/96	12/04/96	Pinal	1996-040068		12/03/96	342452
Kosher #158	09/13/96	12/04/96	Pinal	1996-040069		12/03/96	342453
Kosher #159	09/13/96	12/04/96	Pinal	1996-040070		12/03/96	342454
Kosher #160	09/13/96	12/04/96	Pinal	1996-040071		12/03/96	342455
Kosher #161	09/14/96	12/04/96	Pinal	1996-040072		12/03/96	342456
Kosher #162	09/14/96	12/04/96	Pinal	1996-040073		12/03/96	342457
Kosher #163	09/14/96	12/04/96	Pinal	1996-040074		12/03/96	342458
Kosher #163	09/14/96	12/04/96	Gila	1996-019724		12/03/96	
Kosher #164	09/14/96	12/04/96	Pinal	1996-040075		12/03/96	342459
Kosher #164	09/14/96	12/04/96	Gila	1996-019725		12/03/96	
Kosher #165	09/14/96	12/04/96	Gila	1996-019726		12/03/96	342460
Kosher #166	09/14/96	12/04/96	Gila	1996-019727		12/03/96	342461
Kosher #167	09/14/96	12/04/96	Gila	1996-019728		12/03/96	342462
Kosher #168	09/14/96	12/04/96	Gila	1996-019729		12/03/96	342463
Kosher #169	09/14/96	12/04/96	Gila	1996-019730		12/03/96	342464
Kosher #170	09/14/96	12/04/96	Gila	1996-019731		12/03/96	342465
Kosher #171	09/14/96	12/04/96	Gila	1996-019732		12/03/96	342466
Kosher #172	09/14/96	12/04/96	Gila	1996-019733		12/03/96	342467
Kosher #173	09/14/96	12/04/96	Gila	1996-019734		12/03/96	342468
Kosher #174	09/14/96	12/04/96	Pinal	1996-040076		12/03/96	342469
Kosher #175	09/14/96	12/04/96	Pinal	1996-040077		12/03/96	342470
Kosher #176	09/14/96	12/04/96	Pinal	1996-040078		12/03/96	342471
Kosher #177	09/14/96	12/04/96	Pinal	1996-040079		12/03/96	342472
Kosher #178	09/14/96	12/04/96	Pinal	1996-040080		12/03/96	342473
Kosher #179	09/14/96	12/04/96	Pinal	1996-040081		12/03/96	342474
Kosher #180	09/14/96	12/04/96	Pinal	1996-040082		12/03/96	342475
Kosher #181	09/14/96	12/04/96	Pinal	1996-040083		12/03/96	342476
Kosher #182	09/14/96	12/04/96	Pinal	1996-040084		12/03/96	342477
Kosher #182	09/14/96	12/04/96	Gila	1996-019735		12/03/96	
Kosher #183	09/14/96	12/04/96	Pinal	1996-040085		12/03/96	342478
Kosher #183	09/14/96	12/04/96	Gila	1996-019736		12/03/96	

Exhibit A

2025 RELEASE UNDER E.O. 14176

<u>Claim Name</u>	<u>Date Located</u>	<u>Date Recorded</u>	<u>Cty</u>	<u>Cty Record Dkt</u>	<u>Page</u>	<u>Date Filed BLM</u>	<u>BLM A MC Serial No.</u>
Kosher #184	09/14/96	12/04/96	Gila	1996-019737		12/03/96	342479
Kosher #185	09/14/96	12/04/96	Gila	1996-019738		12/03/96	342480
Kosher #186	09/14/96	12/04/96	Pinal	1996-040086		12/03/96	342481
Kosher #187	09/14/96	12/04/96	Pinal	1996-040087		12/03/96	342482
Kosher #188	09/14/96	12/04/96	Pinal	1996-040088		12/03/96	342483
Kosher #189	09/14/96	12/04/96	Pinal	1996-040089		12/03/96	342484
Kosher #190	09/14/96	12/04/96	Pinal	1996-040090		12/03/96	342485
Kosher #191	09/14/96	12/04/96	Pinal	1996-040091		12/03/96	342486
Kosher #192	09/14/96	12/04/96	Pinal	1996-040092		12/03/96	342487
Kosher #193	09/14/96	12/04/96	Pinal	1996-040093		12/03/96	342488
Kosher #193	09/14/96	12/04/96	Gila	1996-019739		12/03/96	
Kosher #194	09/14/96	12/04/96	Pinal	1996-040094		12/03/96	342489
Kosher #194	09/14/96	12/04/96	Gila	1996-019740		12/03/96	
Kosher #195	09/14/96	12/04/96	Gila	1996-019741		12/03/96	342490
Kosher #196	09/14/96	12/04/96	Gila	1996-019742		12/03/96	342491
Kosher #197	09/14/96	12/04/96	Pinal	1996-040095		12/03/96	342492
Kosher #198	09/14/96	12/04/96	Pinal	1996-040096		12/03/96	342493
Kosher #199	09/14/96	12/04/96	Pinal	1996-040097		12/03/96	342494
Kosher #200	09/14/96	12/04/96	Pinal	1996-040098		12/03/96	342495
Kosher #201	09/14/96	12/04/96	Pinal	1996-040099		12/03/96	342496
Kosher #202	09/14/96	12/04/96	Pinal	1996-040100		12/03/96	342497
Kosher #203	09/14/96	12/04/96	Pinal	1996-040101		12/03/96	342498
Kosher #204	09/14/96	12/04/96	Pinal	1996-040102		12/03/96	342499
Kosher #205	09/14/96	12/04/96	Pinal	1996-040103		12/03/96	342500
Kosher #205	09/14/97	12/04/96	Gila	1996-019743		12/03/96	342501
Kosher #206	09/14/97	12/04/96	Gila	1996-019744		12/03/96	342501
Kosher #207	09/14/96	12/04/96	Pinal	1996-040104		12/03/96	342502
Kosher #208	09/14/96	12/04/96	Pinal	1996-040105		12/03/96	342503
Kosher #209	09/14/96	12/04/96	Pinal	1996-040106		12/03/96	342504
Kosher #210	09/14/96	12/04/96	Pinal	1996-040107		12/03/96	342505
Kosher #211	09/14/96	12/04/96	Pinal	1996-040108		12/03/96	342506
Kosher #211	09/14/96	12/04/96	Gila	1996-019745		12/03/96	
Kosher #212	09/14/96	12/04/96	Gila	1996-019746		12/03/96	342507
Kosher #213	09/14/96	12/04/96	Gila	1996-019747		12/03/96	342508
Kosher #214	09/14/96	12/04/96	Gila	1996-019748		12/03/96	342509
Kosher #215	09/14/96	12/04/96	Gila	1996-019749		12/03/96	342510
Kosher #216	09/14/96	12/04/96	Gila	1996-019750		12/03/96	342511
Kosher #217	09/14/96	12/04/96	Gila	1996-019751		12/03/96	342512
Kosher #218	09/14/96	12/04/96	Gila	1996-019752		12/03/96	342513
Kosher #219	09/14/96	12/04/96	Gila	1996-019753		12/03/96	342514
Kosher #220	06/28/02	07/24/02	Pinal	2002-039180		07/25/02	356448
Kosher #221	06/28/02	07/24/02	Pinal	2002-039181		07/25/02	356449

Exhibit A

<u>Claim Name</u>	<u>Date Located</u>	<u>Date Recorded</u>	<u>Cty</u>	<u>Cty Record Dkt</u>	<u>Page</u>	<u>Date Filed BLM</u>	<u>BLM A MC Serial No.</u>
Kosher #222	06/28/02	07/24/02	Pinal	2002-039182		07/25/02	356450
Kosher #223	06/28/02	07/24/02	Pinal	2002-039183		07/25/02	356451
Kosher #224	06/28/02	07/24/02	Pinal	2002-039184		07/25/02	356452
Kosher #225	09/07/05	10/11/05	Pinal	2005-137450		09/08/05	367050
Kosher #226	09/07/05	10/11/05	Pinal	2005-137451		09/08/05	367051
Kosher #227	09/07/05	10/11/05	Pinal	2005-137449		09/08/05	367052
Kosher #228	09/07/05	10/11/05	Pinal	2005-137448		09/08/05	367053
Kosher #229	09/07/05	10/11/05	Pinal	2005-137447		09/08/05	367054

**GROUP XII:** (Unpatented mining claims situated in Section 1, Township 1 South, Range 13 East and Section 6, Township 1South, Range 14 East, G&SR Mer., Gila County)

<u>Claim Name</u>	<u>Date Located</u>	<u>Date Recorded</u>	<u>Cty</u>	<u>Cty Record Dkt</u>	<u>Page</u>	<u>Date Filed BLM</u>	<u>BLM A MC Serial No.</u>
RJD #1	12/5/97	2/27/98	Gila	1998	2760	3/2/98	349780
RJD #2	12/5/97	2/27/98	Gila	1998	2761	3/2/98	349781
RJD #4	5/17/98	6/5/98	Gila	1998	8633	7/9/98	350335

I:\FILES\DOCS\CARL10\260626\DOC\FQ9751.DOC

DIVISION OF LAND MANAGEMENT  
 PHOENIX, ARIZONA  
 2011 AUG 20 A 9:20

**United States Department of the Interior**  
**Bureau of Land Management**  
 LANDS/RECREATION & PLANNING  
 ONE N CENTRAL AVE  
 PHOENIX, AZ 85004 -2203  
 Phone: 602-417-9200

Receipt

No: 3108031

<b>Transaction #:</b> 3199697	
<b>Date of Transaction:</b> 08/21/2014	
CUSTOMER:	
DECONCINI MCDONALD YETWIN & LACY P C 2525 E BROADWAY BLVD STE 200 TUCSON, AZ 85716-5350 US	

LINE #	QTY	DESCRIPTION	REMARKS	UNIT PRICE	TOTAL
1	1.00	LOCATABLE MINERALS / MINING CLAIMS- NOT NEW-UNADJUD, ONE AUTH NO. ONLY / MINING CLAIM MONEY RECEIVED CASES: AMC298647/\$76570.00	MAINT FEE PYMNT 2015 (494)	- n/a -	76570.00
<b>TOTAL:</b>					<b>\$76,570.00</b>

PAYMENT INFORMATION			
1	AMOUNT:	76570.00	POSTMARKED: 08/20/2014
	TYPE:	CHECK	RECEIVED: 08/20/2014
	CHECK NO:	00035645	
	NAME:	CARLOTA COPPER COMPANY PO BOX 1009 MIAMI AZ 85539 US	

REMARKS

This receipt was generated by the automated BLM Collections and Billing System and is a paper representation of a portion of the official electronic record contained therein.

494  
 155 76570  
 620  
 1457  
 1395  
 620



DECONCINI McDONALD YETWIN & LACY

A PROFESSIONAL CORPORATION  
ATTORNEYS AT LAW

ROBIN E. BARNES, RL/CP  
rbarnes@dmyl.com

2525 EAST BROADWAY BOULEVARD • SUITE 200  
TUCSON, ARIZONA 85716-5300  
(520) 322-5000 • (520) 322-5585 (Fax)

WWW.DECONCINIMCDONALD.COM

August 26, 2013

39932	327251
27738	342296
52072	349780
97634	350334
279919	356448
298647	367050
320760	
325818	

Via Federal Express

Arizona State Office  
Bureau of Land Management  
Attention: Public Room  
One North Central Avenue, Suite 800  
Phoenix, AZ 85004-4427

RE: **Payment of Claim Maintenance Fee; Carlota Copper Company**

Ladies and Gentlemen:

Delivered herewith is a check in the amount of \$69,160.00, as payment of the claim maintenance fees pursuant to the 30 U.S.C. § 28f(a), as adjusted by 30 U.S.C. § 28j(c) and implemented by notice in 74 *Federal Register* 30959-62 (June 29, 2009), for the assessment year beginning September 1, 2013, on behalf of Carlota Copper Company. A copy of the Certification of Payment of Maintenance Fee in Lieu of Affidavit of Annual Assessment Work to be recorded with the Pinal and Gila County Recorder's Offices is also enclosed herewith.

**Please return a date-stamped copy of this letter and the affidavit along with the receipt for payment to this office.**

Thank you for your assistance and please feel free to contact me or John Lacy with any questions or concerns.

Sincerely,

Robin E. Barnes, RL/CP  
Registered Landman/Certified Paralegal

RECEIVED  
BLM AZ STATE OFFICE  
2013 AUG 27 AM 10:57

reb

c. w/out enc. Missy Henderson (via email)

I:\FILES\DOCS\CARL10\260626\LTR\O34550.DOCX

ENTERED  
SEP - 4 2013  
BY:

NO. OF CLAIMS 494  
AMOUNT \$69,160.00  
RECEIPT NO. 2867048  
INIT.

\*\* BLM-ASO \*\*

Tucson

Phoenix

STATE OF ARIZONA )  
 ) ss:  
County of Pima )

RECEIVED  
BLM AZ STATE OFFICE  
2013 AUG 27 A 10:57  
PINAL COUNTY ARIZONA

**CERTIFICATION OF PAYMENT OF MAINTENANCE FEE  
IN LIEU OF AFFIDAVIT OF ANNUAL ASSESSMENT WORK**

Spencer A. Smith, being first duly sworn, deposes and says that:

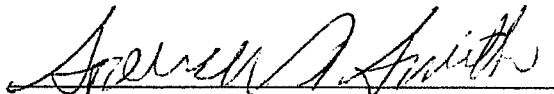
1. He is an agent for Carlota Copper Company, the owner of the unpatented lode mining claims and millsites situated in Pinal and Gila Counties, Arizona (the "Claims"), the location notices of which are of record in Pinal and Gila Counties, and in the records of the Arizona State Office of the Bureau of Land Management under the file numbers indicated in the attached Exhibit A

2. Pursuant to the 30 U.S.C. § 28f(a), as adjusted by 30 U.S.C. § 28j(c) and implemented by notice in 74 *Federal Register* 30959-62 (June 29, 2009) and as amended by the Consolidated Appropriations Act 2012, Pub. L. No. 112-74, 125 Stat. 786 (2011), the owner has paid a maintenance fee of \$140 per claim for the assessment year beginning September 1, 2013. This Certificate is in lieu of an affidavit of performance of annual assessment work or notice of intent to hold.


3. The names and address of the owner of the Claims for which this Certificate is prepared are Carlota Copper Company, 2624 Forest Service Road 287, P.O. Box 1009, Miami, Arizona 85539. THIS IS NOT A CHANGE OF ADDRESS

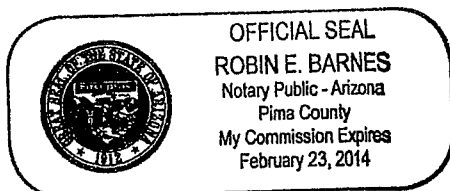
4. The mining claims within the Claims described herein are held and claimed by the owner for the valuable minerals contained therein and the millsites for uses related to the mining claims.

DATED this 26th day of August, 2013.

  
Spencer A. Smith

Sworn and subscribed before me this 26th day of August, 2013, by Spencer A. Smith.

  
Notary Public



## EXHIBIT A

The following unpatented mining claims and millsites are situated in the Pioneer and Globe Mining Districts, Gila and Pinal Counties, Arizona, the names of which and the place of record of the location notices thereof in the official records of the respective counties and the Arizona State Office of the Bureau of Land Management, are as follows:

**GROUP III:** (Unpatented mining claims situated in Sections 25, 26, 35 and 36, Township 1 North, Range 13 East, G&SR Mer.)

<u>Claim Name</u>	<u>Date Located</u>	<u>Date Recorded</u>	<u>County Records Docket Page</u>	<u>Date Filed BLM</u>	<u>BLM A MC No.</u>
Gila County:					
Grizzly #1	7/18/89	7/24/89	774 120	9/1/89	298647
Amended		11/22/89	785 119	12/13/89	
Grizzly #2	7/18/89	7/24/89	774 123	9/1/89	298648
Amended		11/22/89	785 119	12/13/89	
Grizzly #3	7/18/89	7/24/89	774 126	9/1/89	298649
Amended		11/22/89	785 119	12/13/89	
Grizzly #4	7/18/89	7/24/89	774 129	9/1/89	298650
Amended		11/22/89	785 119	12/13/89	
Pinal County:					
		8/22/89	1625 631	9/1/89	
		11/22/89	1642 209	12/13/89	
Gila County:					
Grizzly #5	7/18/89	7/24/89	774 132	9/1/89	298651
Amended		11/22/89	785 119	12/13/89	
Pinal County:					
		8/22/89	1625 634	9/1/89	
		11/22/89	1642 209	12/13/89	
Gila County:					
Grizzly #6	7/18/89	7/24/89	774 135	9/1/89	298652
Amended		11/22/89	785 119	12/13/89	
Grizzly #7	7/18/89	7/24/89	774 138	9/1/89	298653
Amended		11/22/89	785 119	12/13/89	
Grizzly #8	7/18/89	7/24/89	774 141	9/1/89	298654
Amended		11/22/89	785 119	12/13/89	
Grizzly #9	7/18/89	7/24/89	774 144	9/1/89	298655
Amended		11/22/89	785 119	12/13/89	
Grizzly #10	7/18/89	7/24/89	774 147	9/1/89	298656
Amended		11/22/89	785 119	12/13/89	
Grizzly #11	7/18/89	7/24/89	774 150	9/1/89	298657
Amended		11/22/89	785 119	12/13/89	
Grizzly #12	7/18/89	7/24/89	774 153	9/1/89	298658
Amended		11/22/89	785 119	12/13/89	

RECEIVED  
 BLM ARIZONA  
 JUL 21 1989

<u>Claim Name</u>	<u>Date Located</u>	<u>Date Recorded</u>	<u>County Records Docket Page</u>	<u>Date Filed BLM</u>	<u>BLM A MC No.</u>
	7/18/89	8/22/89	Pinal County: 1625 637	9/1/89	
		11/22/89	1642 209	12/13/89	
			Gila County:		
Grizzly #13	7/18/89	7/24/89	774 156	9/1/89	298659
Amended		11/22/89	785 119	12/13/89	
Grizzly #14	7/18/89	7/24/89	774 159	9/1/89	298660
Amended		11/22/89	785 119	12/13/89	

**GROUP IV:** (Unpatented mining claims situated in Sections 26, 27, 34, 35 and 36, Township 1 North, Range 13 East; G&SR Mer.)

<u>Claim Name</u>	<u>Loc. Date</u>	<u>County</u>	<u>Original Recordation Book Page</u>	<u>Amended Recordation Book Page</u>	<u>BLM A MC Serial #</u>
Tip Top	3/2/29	Pinal	45 142	648 830	52265
Tip Top #1	8/1/30	Pinal	46 275		52266
Tip Top 2	3/2/29	Pinal	45 144	648 831	52267
Tip Top 3	3/10/29	Pinal	45 145	648 832	52268
Tip Top #4	8/1/30	Pinal	46 301		52269
Eder #10	4/21/69	Pinal	569 819		52270
Eder #11	4/21/69	Pinal	569 820		52271
Eder #12	4/21/69	Pinal	569 821		52272
Eder 14	9/27/71	Pinal	645 51		52274
		Gila	308 309		
Eder 15	9/27/71	Pinal	645 52		52275
		Gila	308 310		
Eder 16	9/27/71	Pinal	645 53	721 95	52276
		Gila	308 311	348 10	
Eder 17	9/27/71	Pinal	645 54	721 96	52277
		Gila	308 312	348 9	
Eder 18	9/27/71	Pinal	710 228		52278
		Gila	308 313		
Eder 19	9/27/71	Pinal	710 229	721 715	52279
		Gila	308 314	348 275	
Eder 22	9/27/71	Pinal	645 56		52280
		Gila	308 317		
Eder #23	1/4/73	Pinal	691 416		52281
Eder 27	9/11/73	Pinal	720 440		52282
Eder 34	6/14/73	Pinal	710 926		52285
Eder 35	6/14/73	Pinal	710 927		52286
Exhibit A			2		

RECEIVED  
 BUREAU OF LAND MANAGEMENT  
 DENVER, COLORADO  
 JUN 2 1989

<u>Claim Name</u>	<u>Loc. Date</u>	<u>County</u>	<u>Original Recordation</u>		<u>Amended Recordation</u>		<u>BLM A MC Serial #</u>
			<u>Book</u>	<u>Page</u>	<u>Book</u>	<u>Page</u>	
Eder 36	6/14/73	Pinal	710	928			52287
Eder 39	6/13/73	Pinal	710	931			52289
Eder 40	6/14/73	Pinal	710	932			52290
Eder 43	6/13/73	Pinal	710	935			52292
Eder 44	6/14/73	Pinal	710	936			52293
Eder 45	6/13/73	Pinal	710	937			52294
Eder 46	6/13/73	Pinal	710	938			52295
Eder 47	6/13/73	Pinal	710	939			52296
Eder 48	6/13/73	Pinal	710	940	721	97	52297
Eder 49	6/12/73	Pinal	710	941			52298
Eder 50	6/12/73	Pinal	710	942			52299
Eder 51	6/12/73	Pinal	710	943			52300
Eder 52	6/12/73	Pinal	710	944			52301
Eder 53	6/12/73	Pinal	710	945			52302
Eder 54	6/13/73	Pinal	710	946			52303
		Gila	341	802			
Eder 55	6/13/73	Pinal	710	947			52304
		Gila	341	803			
Eder 56	6/13/73	Pinal	710	948			52305
		Gila	341	804			
Eder 57	6/12/73	Pinal	710	949	721	98	52306
		Gila	341	805	348	8	
Eder 59	6/14/73	Pinal	710	951			52307
		Gila	341	807			
Eder 62	9/7/73	Pinal	721	716			52308
Eder 63	9/7/73	Pinal	721	717			52309
		Gila	348	276			
Eder 64	9/7/73	Pinal	721	718			52310
		Gila	348	277			
Eder 65	9/7/73	Pinal	721	719			52311
		Gila	348	278			
Eder 66	9/7/73	Pinal	721	720			52312
		Gila	348	279			
Eder 67	9/7/73	Pinal	721	721			52313
		Gila	348	280			
Eder 68	9/7/73	Pinal	721	722			52314
		Gila	348	281			
Eder 69	9/7/73	Pinal	721	723			52315
		Gila	348	282			
Eder 70	9/24/73	Gila	348	283			52316
Eder 71	11/24/87	Gila	726	416			279919
Eder 72	11/24/87	Gila	726	419			279920

RECEIVED  
 LAND SURVEY OFFICE  
 APR 25 2005  
 PHOENIX, ARIZONA

<u>Claim Name</u>	<u>Loc. Date</u>	<u>County</u>	<u>Original Recordation</u>		<u>Amended Recordation</u>		<u>BLM A MC Serial #</u>
			<u>Book</u>	<u>Page</u>	<u>Book</u>	<u>Page</u>	
Eder 73	11/24/87	Gila	726	422			279921
		Pinal	1497	441			
Eder 74	11/24/87	Pinal	1497	443			279922
Eder 75	11/24/87	Pinal	1497	445			279923
Eder 76	11/24/87	Pinal	1497	447			279924
Ghost 16	12/29/66	Pinal	497	450			52317
Ghost 27	3/10/64	Pinal	387	137			52318
Ghost 28	5/18/64	Pinal	387	138			52319
Ghost 29	3/10/64	Pinal	387	139			52320
Ghost 30	5/18/64	Pinal	387	140			52321
Ghost 31	3/10/64	Pinal	387	141			52322
Ghost 32	12/29/66	Pinal	497	451			52323
Ghost 38	12/29/66	Pinal	497	452			52326
Ghost 40	12/29/66	Pinal	497	453			52327
Ghost 42	12/29/66	Pinal	497	454			52328
Ghost 48	12/29/66	Pinal	497	455			52329
Ghost 50	12/29/66	Pinal	497	456			52330
Ghost 61	3/12/64	Pinal	387	165			52331
Ghost 62	3/12/64	Pinal	387	166			52332
Ghost 63	3/12/64	Pinal	387	167			52333
Ghost 66	3/12/64	Pinal	387	170			52336
Ghost 90	12/29/66	Pinal	497	457			52337
Ghost 93	3/16/64	Pinal	387	194			52340
Ghost 95	3/16/64	Pinal	387	195			52342
Ghost 97	3/16/64	Pinal	387	196			52344
Ghost 99	3/16/64	Pinal	387	197			52346
Ghost 131	9/23/65	Pinal	429	515			52365
Ghost 132	9/23/65	Pinal	429	516			52366
Ghost 133	9/23/65	Pinal	429	517			52367
Ghost 134	9/23/65	Pinal	429	518			52368
Ghost 135	9/23/65	Pinal	429	519			52369
Ghost 136	9/23/65	Pinal	429	520			52370
Ghost 137	9/23/65	Pinal	429	521			52371
Ghost 140	4/15/64	Pinal	387	209			52372
Ghost 141	4/15/64	Pinal	387	210			52373
Ghost 142	4/15/64	Pinal	387	211			52374
Ghost 143	4/15/64	Pinal	387	212			52375
Ghost 144	4/15/64	Pinal	387	213			52376
Rim Rock #5	8/1/30	Pinal	46	304	721	93	52382
Annex #5	8/1/30	Pinal	46	305	721	92	52383
Cap 130	7/24/30	Pinal	46	311			52386
Exhibit A			4				

RECEIVED  
 BUREAU OF LAND MANAGEMENT  
 PHOENIX, ARIZONA

<u>Claim Name</u>	<u>Loc. Date</u>	<u>County</u>	<u>Original Recordation</u>		<u>Amended Recordation</u>		<u>BLM A MC Serial #</u>
			<u>Book</u>	<u>Page</u>	<u>Book</u>	<u>Page</u>	
Cap 131	7/25/30	Pinal	46	311			52387
"Moon Rise"	2/15/1899	Gila	6	401			52388
Promoter	11/14/29	Gila	44	5	348	7	52389
Stars and Stripes	1/1/02	Gila	7	466	308	307	52390
Providence	7/1/28	Gila	40	444	309	649	52391

**GROUP V:** (Unpatented mining claims situated in Sections 4, 5, 6, 7, Township 1 South, Range 14 East; Sections 1, 2, 11, 12, Township 1 South, Range 13 East; Section 31, Township 1 North, Range 14 East; and Sections 14, 15, 22, 23, 25, 26, 27, Township 1 North, Range 13 East, G&SR Mer.)

<u>Claim Name</u>	<u>Date</u>	<u>Date</u>	<u>Cty</u>	<u>Cty Record</u>		<u>Date</u>	<u>BLM A MC Serial No.</u>
	<u>Located</u>	<u>Recorded</u>		<u>Dkt</u>	<u>Page</u>	<u>Filed BLM</u>	
Kelly #1	1/26/92	3/12/92	Gila	860	997	4/16/92	320760
Kelly #2	1/26/92	3/12/92	Gila	860	1000	4/16/92	320761
Kelly #3	1/26/92	3/12/92	Gila	861	01	4/16/92	320762
Kelly #4	1/26/92	3/12/92	Gila	861	04	4/16/92	320763
Kelly #5	1/26/92	3/12/92	Gila	861	07	4/16/92	320764
Kelly #6	1/28/92	3/12/92	Gila	861	10	4/16/92	320765
Kelly #7	1/26/92	3/12/92	Gila	861	13	4/16/92	320766
Kelly #8	1/28/92	3/12/92	Gila	861	16	4/16/92	320767
Kelly #9	1/26/92	3/12/92	Gila	861	19	4/16/92	320768
Kelly #10	1/28/92	3/12/92	Gila	861	22	4/16/92	320769
Kelly #11	1/26/92	3/12/92	Gila	861	25	4/16/92	320770
Kelly #12	1/28/92	3/12/92	Gila	861	28	4/16/92	320771
Kelly #13	1/26/92	3/12/92	Gila	861	31	4/16/92	320772
Kelly #14	1/28/92	3/12/92	Gila	861	34	4/16/92	320773
Kelly #15	1/28/92	3/12/92	Gila	861	37	4/16/92	320774
Kelly #16	1/28/92	3/12/92	Gila	861	40	4/16/92	320775
Kelly #17	1/28/92	3/12/92	Gila	861	43	4/16/92	320776
Kelly #18	1/28/92	3/12/92	Gila	861	46	4/16/92	320777
Kelly #19	1/28/92	3/12/92	Gila	861	49	4/16/92	320778
Kelly #20	1/26/92	3/12/92	Gila	861	52	4/16/92	320779
Kelly #21	1/27/92	3/12/92	Gila	861	55	4/16/92	320780
Kelly #22	1/27/92	3/12/92	Gila	861	58	4/16/92	320781
Kelly #23	1/27/92	3/12/92	Gila	861	61	4/16/92	320782
Kelly #24	1/27/92	3/12/92	Gila	861	64	4/16/92	320783
Kelly #25	1/27/92	3/12/92	Gila	861	67	4/16/92	320784
Kelly #26	1/27/92	3/12/92	Gila	861	70	4/16/92	320785
Kelly #27	1/29/92	3/12/92	Gila	861	73	4/16/92	320786

RECEIVED  
BLM/A STATE OFFICE

<u>Claim Name</u>	<u>Date Located</u>	<u>Date Recorded</u>	<u>Cty</u>	<u>Cty Record Dkt</u>	<u>Page</u>	<u>Date Filed BLM</u>	<u>BLM A MC Serial No.</u>
Kelly #28	1/29/92	3/12/92	Pinal	1809	641		
			Gila	861	76	4/16/92	320787
			Pinal	1809	643		
Kelly #29	1/29/92	3/12/92	Gila	861	79	4/16/92	320788
			Pinal	1809	645		
Kelly #30	1/29/92	3/12/92	Gila	861	82	4/16/92	320789
Kelly #31-A	7/11/92	8/06/92	Gila	877	747	8/27/92	324206
		8/13/92	Pinal	1845	922		
Kelly #32	1/29/92	3/12/92	Gila	861	88	4/16/92	320791
Kelly #33	1/29/92	3/12/92	Pinal	1809	649	4/16/92	320792
Kelly #34	1/29/92	3/12/92	Gila	861	91	4/16/92	320793
			Pinal	1809	651		
Kelly #35	1/29/92	3/12/92	Pinal	1809	653	4/16/92	320794
Kelly #36	1/29/92	3/12/92	Gila	861	94	4/16/92	320795
			Pinal	1809	655		
Kelly #37	1/28/92	3/12/92	Pinal	1809	657	4/16/92	320796
Kelly #38	1/28/92	3/12/92	Gila	861	97	4/16/92	320797
	1/29/92	3/12/92	Pinal	1809	659		
Kelly #39	1/28/92	3/12/92	Pinal	1809	661	4/16/92	320798
Kelly #40	1/31/92	3/12/92	Pinal	1809	663	4/16/92	320799
Kelly #53	1/30/92	3/12/92	Pinal	1809	671	4/16/92	320803
Kelly #57	1/30/92	3/12/92	Pinal	1809	673	4/16/92	320804
Kelly #58	1/30/92	3/12/92	Pinal	1809	675	4/16/92	320805
Kelly #59	1/30/92	3/12/92	Pinal	1809	677	4/16/92	320806
Kelly #60	1/30/92	3/12/92	Pinal	1809	679	4/16/92	320807
Kelly #66	1/30/92	3/12/92	Pinal	1809	691	4/16/92	320813
Kelly #67	1/30/92	3/12/92	Pinal	1809	693	4/16/92	320814
Kelly #68	1/30/92	3/12/92	Pinal	1809	695	4/16/92	320815
Kelly #71	1/30/92	3/12/92	Pinal	1809	697	4/16/92	320816
Kelly #72	1/30/92	3/12/92	Pinal	1809	699	4/16/92	320817
Kelly #73	1/30/92	3/12/92	Pinal	1809	701	4/16/92	320818
Kelly #83	2/01/92	3/12/92	Pinal	1809	721	4/16/92	320828
Kelly #84	2/01/92	3/12/92	Pinal	1809	723	4/16/92	320829
Kelly #86	2/01/92	3/12/92	Pinal	1809	727	4/16/92	320831
Kelly #87	2/01/92	3/12/92	Pinal	1809	729	4/16/92	320832
Kelly #89	2/01/92	3/12/92	Pinal	1809	733	4/16/92	320834
Kelly #90	2/01/92	3/12/92	Pinal	1809	735	4/16/92	320835
Kelly #91	2/02/92	3/12/92	Pinal	1809	737	4/16/92	320836
Kelly #92	2/02/92	3/12/92	Gila	861	100	4/16/92	320837
			Pinal	1809	739		
Kelly #93	2/02/92	3/12/92	Gila	861	103	4/16/92	320838
			Pinal	1809	741		

RECEIVED  
BLM AT SOUTHWEST OFFICE



<u>Claim Name</u>	<u>Date Located</u>	<u>Date Recorded</u>	<u>Cty</u>	<u>Cty Dkt</u>	<u>Record Page</u>	<u>Date Filed BLM</u>	<u>BLM A MC Serial No.</u>
Kelly #94	2/02/92	3/12/92	Gila	861	106	4/16/92	320839
Kelly #95	2/02/92	3/12/92	Gila	861	109	4/16/92	320840
			Pinal	1809	743		
Kelly #96	2/02/92	3/12/92	Gila	861	112	4/16/92	320841
			Pinal	1809	745		
Kelly #97	2/02/92	3/12/92	Gila	861	115	4/16/92	320842
Kelly #98	2/02/92	3/12/92	Gila	861	118	4/16/92	320843
Kelly #99	2/02/92	3/12/92	Gila	861	121	4/16/92	320844
Kelly #100	2/04/92	3/12/92	Gila	861	124	4/16/92	320845
Kelly #101	10/31/92	12/14/92	Gila	892	489	1/19/93	325818
Kelly #103	10/31/92	12/14/92	Gila	892	495	1/19/93	325820
Kelly #104	10/31/92	12/14/92	Gila	892	498	1/19/93	325821
Kelly #105	10/31/92	12/14/92	Gila	892	501	1/19/93	325822
Kelly #106	10/31/92	12/14/92	Gila	892	504	1/19/93	325823
Kelly #107	10/31/92	12/14/92	Gila	892	507	1/19/93	325824
Kelly #112	10/31/92	12/14/92	Gila	892	522	1/19/93	325829
Kelly #113	10/31/92	12/14/92	Gila	892	525	1/19/93	325830
Kelly #114	10/31/92	12/14/92	Gila	892	528	1/19/93	325831
Kelly #115	10/31/92	12/14/92	Gila	892	531	1/19/93	325832
Kelly #120	11/9/92	12/14/92	Gila	892	546	1/19/93	325837
Kelly #121	11/9/92	12/14/92	Gila	892	549	1/19/93	325838
Kelly #122	11/9/92	12/14/92	Gila	892	552	1/19/93	325839
Kelly #123	11/9/92	12/14/92	Gila	892	555	1/19/93	325840
Kelly #124	11/9/92	12/14/92	Gila	892	558	1/19/93	325841
Kelly #125	11/8/92	12/14/92	Gila	892	561	1/19/93	325842
Kelly #126	11/8/92	12/14/92	Gila	892	564	1/19/93	325843
Kelly #127	11/8/92	12/14/92	Gila	892	567	1/19/93	325844
Kelly #128	11/8/92	12/14/92	Gila	892	570	1/19/93	325845
			Pinal	1874	047		
Kelly #129	11/8/92	12/14/92	Gila	892	573	1/19/93	325846
Kelly #130	11/8/92	12/14/92	Gila	892	576	1/19/93	325847
Kelly #131	11/8/92	12/14/92	Gila	892	579	1/19/93	325848
Kelly #132	11/7/92	12/14/92	Gila	892	582	1/19/93	325849
			Pinal	1874	049		
Kelly #133	11/7/92	12/14/92	Gila	892	585	1/19/93	325850
Kelly #134	11/7/92	12/14/92	Gila	892	588	1/19/93	325851
Kelly #135	11/7/92	12/14/92	Gila	892	591	1/19/93	325852
Kelly #136	11/7/92	12/14/92	Gila	892	594	1/19/93	325853
			Pinal	1874	051		
Kelly #137	11/7/92	12/14/92	Gila	892	597	1/19/93	325854
			Pinal	1874	053		
Kelly #138	11/7/92	12/14/92	Gila	892	600	1/19/93	325855

RECEIVED  
 CLAIMS SECTION OFFICE

<u>Claim Name</u>	<u>Date Located</u>	<u>Date Recorded</u>	<u>Cty</u>	<u>Cty Record Dkt</u>	<u>Page</u>	<u>Date Filed BLM</u>	<u>BLM A MC Serial No.</u>
Kelly #139	11/7/92	12/14/92	Gila	892	601	1/19/93	325856
Kelly #140	11/7/92	12/14/92	Gila	892	604	1/19/93	325857
Kelly #141	11/7/92	12/14/92	Gila	892	607	1/19/93	325858
Kelly #142	11/7/92	12/14/92	Gila	892	610	1/19/93	325859
Kelly #143	11/7/92	12/14/92	Gila	892	613	1/19/93	325860
Kelly #144	11/7/92	12/14/92	Gila	892	616	1/19/93	325861
Kelly #145	11/7/92	12/14/92	Gila	892	619	1/19/93	325862
Kelly #146	11/7/92	12/14/92	Gila	892	622	1/19/93	325863
Kelly #147	11/7/92	12/14/92	Gila	892	625	1/19/93	325864
Kelly #148	11/6/92	12/14/92	Gila	892	628	1/19/93	325865
Kelly #149	11/6/92	12/14/92	Gila	892	631	1/19/93	325866
Kelly #150	11/6/92	12/14/92	Gila	892	634	1/19/93	325867
Kelly #151	7/30/93	8/23/93	Gila	93-635862		8/23/93	327254
Kelly #152	7/30/93	8/23/93	Gila	93-635863		8/23/93	327255
Kelly #153	7/30/93	8/23/93	Gila	93-635864		8/23/93	327256
Kelly #154	7/30/93	8/23/93	Pinal	1936	617		
			Gila	93-635865		8/23/93	327257
Kelly #155	7/30/93	8/23/93	Pinal	1936	619		
			Gila	93-635866		8/23/93	327258
Kelly #157	7/30/93	8/23/93	Pinal	1936	621		
Kelly #158	7/30/93	8/23/93	Pinal	1936	625	8/23/93	327260
			Gila	93-635861		8/23/93	327261
			Pinal	1936	627		
Kelly #159	7/30/93	8/23/93	Pinal	1936	629	8/23/93	327262
Kelly #160	7/30/93	8/23/93	Pinal	1936	631	8/23/93	327263
Kelly #161	7/30/93	8/23/93	Pinal	1936	633	8/23/93	327264
Kelly #162	7/30/93	8/23/93	Pinal	1936	635	8/23/93	327265
Kelly #163	7/30/93	8/23/93	Pinal	1936	637	8/23/93	327266

**GROUP VI:** (Unpatented mining claims situated in Section 36, Township 1 North, Range 13 East; Section 31, Township 1 North, Range 14 East; Section 1, Township 1 South, Range 13 East; and Section 6, Township 1 South, Range 14 East, G&SR Mer.)

<u>Claim Name</u>	<u>Recorded Book/Docket</u>	<u>Page</u>	<u>BLM A MC Serial No.</u>
Lizard No. 27 (W½)	47	348	28018
Rejected No. 1	31	415	28020
Rejected No. 2	31	416	28019
Amended	52	374	
Rejected No. 3	53	184	28016
Rejected No. 4	493	569	97634

Exhibit A

MINERAL RIGHTS  
 SECTION 31  
 TOWNSHIP 1 NORTH  
 RANGE 14 EAST  
 8-23-93

<u>Claim Name</u>	<u>Recorded Book/Docket</u>	<u>Page</u>	<u>BLM A MC Serial No.</u>
Rejected No. 5	493	571	97635
Rejected No. 6	493	573	97636
Rejected No. 7	493	575	97637
Rejected No. 8	493	577	97638
Rejected No. 9	493	579	97639
Rejected No. 10	493	581	97640
Rejected No. 11	493	583	97641
Rejected No. 12	493	585	97642
Rejected No. 13	493	587	97643

**GROUP VII:** (Unpatented mining claims situated in Section 36, Township 1 North, Range 13 East, Gila County, G&SR Mer.)

<u>Claim Name</u>	<u>Location Date</u>	<u>Recorded Book</u>	<u>Page</u>	<u>BLM AMC Serial No.</u>
Overside	9/1/39	48	70	27989
Amended	6/17/59	102	43	
Amended	5/23/93	909	127	
Crown Point Ext. No. 1	6/17/59	102	37	27990
Amended	5/23/93	909	131	
Crown Point Ext. No. 2	6/17/59	102	38	27991
Amended	5/23/93	909	133	
Old Abe	9/1/39	48	70	27992
Amended	6/17/59	102	39	
Amended	5/23/93	909	124	
Old Abe No. 1	10/1/39	48	82	27993
Amended	6/17/59	102	41	
Amended	5/23/93	909	129	

**GROUP VIII:** (Unpatented mining claims situated in Section 36, Township 1 North, Range 13 East, G&SR Mer., Gila County)

<u>Claim Name</u>	<u>Location Date</u>	<u>Cty Record Book</u>	<u>Page</u>	<u>BLM A MC Serial No.</u>
Brewery	3/12/1892	4	145	39932
Amended	5/23/93	909	116	
Clipper	1/20/1906	1	286	39933
Amended	5/23/93	909	118	
Old Abe	9/1/39	48	70	39934
Amended	5/23/93	909	124	

Exhibit A

RECEIVED  
 BLM AUSTIN OFFICE  
 AUG 27 A 10 58  
 MARICOPA, ARIZONA

<u>Claim Name</u>	<u>Location Date</u>	<u>Cty Record Book</u>	<u>Page</u>	<u>BLM A MC Serial No.</u>
Thomas Jefferson	9/1/39	48	71	39935
Amended	5/23/93	909	120	
Blue Jay Fraction	11/21/42	48	357	39936
Amended	5/23/93	909	122	
Vat	11/25/59	112	344	39937

**GROUP IX:** (Unpatented mining claims situated in Section 36, Township 1 North, Range 13 East, G&SR Mer., Gila County)

<u>Claim Name</u>	<u>Location Date</u>	<u>Cty Record Book</u>	<u>Page</u>	<u>BLM A MC Serial No.</u>
Lost Knife #1	5/23/59	100	416	39938
Amended	3/17/68	230	418	
Lost Knife #2	10/28/59	108	133	39939
Amended	3/17/68	230	415	
Manganese Cap	5/06/65	176	507	39940
Amended	3/17/68	230	419	
Galena	5/06/65	176	508	39941
Amended	3/17/68	230	416	
Dew	6/1/68	237	635	39942
Lad	6/1/68	237	636	39943

**GROUP X:** (Unpatented millsites situated in Section 23 and 26, Township 1 North, Range 13 East, G&SR Mer., Gila County)

<u>Claim Name</u>	<u>Date Located</u>	<u>Date Recorded</u>	<u>Cty Record Dkt</u>	<u>Page</u>	<u>Date Filed BLM</u>	<u>BLM A MC Serial No.</u>
Sick-A-More #1	6/16/93	8/23/93	93-635858		8/23/93	327251
Sick-A-More #2	6/16/93	8/23/93	93-635859		8/23/93	327252
Sick-A-More #3	6/16/93	8/23/93	93-635860		8/23/93	327253

RECEIVED  
 BLM A MC OFFICE  
 APR 11 10 56 AM '99

**GROUP XI:** (Unpatented millsites situated in Sections 25, 26, 35 and 36, Township 1 North, Range 13 East; Section 31, Township 1 North, Range 14 East, Sections 1, 12, Township 1 South, Range 13 East; and Section 6, Township 1 South, Range 14 East, G&SR Mer., Gila and Pinal Counties)

<u>Claim Name</u>	<u>Date Located</u>	<u>Date Recorded</u>	<u>Cty</u>	<u>Cty Record Dkt</u>	<u>Page</u>	<u>Date Filed BLM</u>	<u>BLM A MC Serial No.</u>
Kosher #1	09/12/96	12/04/96	Gila	96-019602		12/03/96	342296
Kosher #2	09/12/96	12/04/96	Gila	96-019603		12/03/96	342297
Kosher #3	09/12/96	12/04/96	Gila	96-019604		12/03/96	342298
Kosher #4	09/12/96	12/04/96	Gila	96-019605		12/03/96	342299
Kosher #5	09/12/96	12/04/96	Gila	96-019606		12/03/96	342300
Kosher #6	09/12/96	12/04/96	Gila	96-019607		12/03/96	342301
Kosher #7	09/12/96	12/04/96	Gila	96-019608		12/03/96	342302
Kosher #8	09/12/96	12/04/96	Gila	96-019609		12/03/96	342303
Kosher #9	09/12/96	12/04/96	Gila	96-019610		12/03/96	342304
Kosher #10	09/12/96	12/04/96	Gila	96-019611		12/03/96	342305
Kosher #11	09/12/96	12/04/96	Gila	96-019612		12/03/96	342306
Kosher #12	09/12/96	12/04/96	Gila	96-019613		12/03/96	342307
Kosher #13	09/12/96	12/04/96	Gila	96-019614		12/03/96	342308
Kosher #14	09/12/96	12/04/96	Gila	96-019615		12/03/96	342309
Kosher #15	09/12/96	12/04/96	Gila	96-019616		12/03/96	342310
Kosher #16	09/12/96	12/04/96	Gila	96-019617		12/03/96	342311
Kosher #17	09/12/96	12/04/96	Gila	96-019618		12/03/96	342312
Kosher #18	09/12/96	12/04/96	Gila	96-019619		12/03/96	342313
Kosher #19	09/12/96	12/04/96	Gila	96-019620		12/03/96	342314
Kosher #20	09/12/96	12/04/96	Gila	96-019621		12/03/96	342315
Kosher #21	09/12/96	12/04/96	Gila	96-019622		12/03/96	342316
Kosher #22	09/12/96	12/04/96	Gila	96-019623		12/03/96	342317
Kosher #23	09/12/96	12/04/96	Gila	96-019624		12/03/96	342318
Kosher #23	09/12/96	12/04/96	Pinal	1996-040016		12/03/96	
Kosher #24	09/12/96	12/04/96	Gila	96-019625		12/03/96	342319
Kosher #25	09/12/96	12/04/96	Gila	96-019626		12/03/96	342320
Kosher #26	09/12/96	12/04/96	Gila	96-019627		12/03/96	342321
Kosher #27	09/12/96	12/04/96	Gila	96-019628		12/03/96	342322
Kosher #28	09/12/96	12/04/96	Gila	96-019629		12/03/96	342323
Kosher #29	09/12/96	12/04/96	Gila	96-019630		12/03/96	342324
Kosher #30	09/12/96	12/04/96	Gila	96-019631		12/03/96	342325
Kosher #31	09/12/96	12/04/96	Gila	96-019632		12/03/96	342326
Kosher #32	09/12/96	12/04/96	Pinal	1996-040017		12/03/96	342327
Kosher #33	09/12/96	12/04/96	Gila	96-019633		12/03/96	342328
Kosher #33	09/12/96	12/04/96	Pinal	1996-040018		12/03/96	
Kosher #34	09/12/96	12/04/96	Gila	96-019634		12/03/96	342329
Kosher #34	09/12/96	12/04/96	Pinal	1996-040019		12/03/96	

MULTIPLE MILL SITES  
 CLAIM OFFICE  
 PINAL COUNTY

<u>Claim Name</u>	<u>Date Located</u>	<u>Date Recorded</u>	<u>Cty</u>	<u>Cty Record Dkt</u>	<u>Page</u>	<u>Date Filed BLM</u>	<u>BLM A MC Serial No.</u>
Kosher #35	09/12/96	12/04/96	Gila	96-019635		12/03/96	342330
Kosher #36	09/12/96	12/04/96	Gila	96-019636		12/03/96	342331
Kosher #37	09/12/96	12/04/96	Gila	96-019637		12/03/96	342332
Kosher #38	09/12/96	12/04/96	Gila	96-019638		12/03/96	342333
Kosher #39	09/12/96	12/04/96	Gila	96-019639		12/03/96	342334
Kosher #40	09/12/96	12/04/96	Gila	96-019640		12/03/96	342335
Kosher #41	09/12/96	12/04/96	Gila	96-019641		12/03/96	342336
Kosher #42	09/12/96	12/04/96	Gila	96-019642		12/03/96	342337
Kosher #43	09/12/96	12/04/96	Gila	96-019643		12/03/96	342338
Kosher #44	09/12/96	12/04/96	Pinal	1996-040020		12/03/96	342339
Kosher #45	09/12/96	12/04/96	Pinal	1996-040021		12/03/96	342340
Kosher #46	09/12/96	12/04/96	Pinal	1996-040022		12/03/96	342341
Kosher #46	09/12/96	12/04/96	Gila	96-019644		12/03/96	
Kosher #47	09/12/96	12/04/96	Pinal	1996-040023		12/03/96	342342
Kosher #47	09/12/96	12/04/96	Gila	96-019645		12/03/96	
Kosher #48	09/12/96	12/04/96	Gila	96-019646		12/03/96	342343
Kosher #49	09/12/96	12/04/96	Gila	96-019647		12/03/96	342344
Kosher #50	09/12/96	12/04/96	Gila	96-019648		12/03/96	342345
Kosher #51	09/12/96	12/04/96	Gila	96-019649		12/03/96	342346
Kosher #52	09/12/96	12/04/96	Gila	96-019650		12/03/96	342347
Kosher #53	09/12/96	12/04/96	Gila	96-019651		12/03/96	342348
Kosher #54	09/12/96	12/04/96	Gila	96-019652		12/03/96	342349
Kosher #55	09/12/96	12/04/96	Gila	96-019653		12/03/96	342350
Kosher #56	09/12/96	12/04/96	Gila	96-019654		12/03/96	342351
Kosher #57	09/12/96	12/04/96	Pinal	1996-040024		12/03/96	342352
Kosher #58	09/12/96	12/04/96	Pinal	1996-040025		12/03/96	342353
Kosher #59	09/12/96	12/04/96	Pinal	1996-040026		12/03/96	342354
Kosher #60	09/12/96	12/04/96	Pinal	1996-040027		12/03/96	342355
Kosher #60	09/12/96	12/04/96	Gila	96-019655		12/03/96	
Kosher #61	09/12/96	12/04/96	Pinal	1996-040028		12/03/96	342356
Kosher #61	09/12/96	12/04/96	Gila	96-019656		12/03/96	
Kosher #62	09/12/96	12/04/96	Gila	96-019657		12/03/96	342357
Kosher #63	09/12/96	12/04/96	Gila	96-019658		12/03/96	342358
Kosher #64	09/12/96	12/04/96	Gila	96-019659		12/03/96	342359
Kosher #65	09/12/96	12/04/96	Gila	96-019660		12/03/96	342360
Kosher #66	09/12/96	12/04/96	Gila	96-019661		12/03/96	342361
Kosher #67	09/12/96	12/04/96	Gila	96-019662		12/03/96	342362
Kosher #68	09/12/96	12/04/96	Gila	96-019663		12/03/96	342363
Kosher #69	09/12/96	12/04/96	Pinal	1996-040029		12/03/96	342364
Kosher #70	09/12/96	12/04/96	Pinal	1996-040030		12/03/96	342365
Kosher #71	09/12/96	12/04/96	Pinal	1996-040031		12/03/96	342366
Kosher #72	09/12/96	12/04/96	Pinal	1996-040032		12/03/96	342367

RECEIVED  
 BLM AZ STATE OFFICE  
 2007 APR 27 AM 9:56

<u>Claim Name</u>	<u>Date Located</u>	<u>Date Recorded</u>	<u>Cty</u>	<u>Cty Record Dkt</u>	<u>Page</u>	<u>Date Filed BLM</u>	<u>BLM A MC Serial No.</u>
Kosher #73	09/12/96	12/04/96	Pinal	1996-040033		12/03/96	342368
Kosher #73	09/12/96	12/04/96	Gila	96-019664		12/03/96	
Kosher #74	09/12/96	12/04/96	Gila	96-019665		12/03/96	342369
Kosher #75	09/12/96	12/04/96	Gila	96-019666		12/03/96	342370
Kosher #76	09/12/96	12/04/96	Gila	96-019667		12/03/96	342371
Kosher #77	09/12/96	12/04/96	Gila	96-019668		12/03/96	342372
Kosher #78	09/12/96	12/04/96	Gila	96-019669		12/03/96	342373
Kosher #79	09/12/96	12/04/96	Gila	96-019670		12/03/96	342374
Kosher #80	09/12/96	12/04/96	Gila	96-019671		12/03/96	342375
Kosher #81	09/12/96	12/04/96	Pinal	1996-040034		12/03/96	342376
Kosher #82	09/12/96	12/04/96	Pinal	1996-040035		12/03/96	342377
Kosher #83	09/12/96	12/04/96	Pinal	1996-040036		12/03/96	342378
Kosher #84	09/12/96	12/04/96	Pinal	1996-040037		12/03/96	342379
Kosher #84	09/12/96	12/04/96	Gila	96-019672		12/03/96	
Kosher #85	09/12/96	12/04/96	Pinal	1996-040038		12/03/96	342380
Kosher #85	09/12/96	12/04/96	Gila	96-019673		12/03/96	
Kosher #86	09/12/96	12/04/96	Gila	96-019674		12/03/96	342381
Kosher #87	09/12/96	12/04/96	Gila	96-019675		12/03/96	342382
Kosher #88	09/12/96	12/04/96	Gila	96-019676		12/03/96	342383
Kosher #89	09/12/96	12/04/96	Gila	96-019677		12/03/96	342384
Kosher #90	09/12/96	12/04/96	Gila	96-019678		12/03/96	342385
Kosher #91	09/12/96	12/04/96	Gila	96-019679		12/03/96	342386
Kosher #92	09/12/96	12/04/96	Gila	96-019680		12/03/96	342387
Kosher #93	09/13/96	12/04/96	Pinal	1996-040039		12/03/96	342388
Kosher #94	09/13/96	12/04/96	Pinal	1996-040040		12/03/96	342389
Kosher #95	09/13/96	12/04/96	Pinal	1996-040041		12/03/96	342390
Kosher #96	09/13/96	12/04/96	Pinal	1996-040042		12/03/96	342391
Kosher #97	09/13/96	12/04/96	Pinal	1996-040043		12/03/96	342392
Kosher #97	09/13/96	12/04/96	Gila	96-019681		12/03/96	
Kosher #98	09/13/96	12/04/96	Pinal	1996-040044		12/03/96	342393
Kosher #98	09/13/96	12/04/96	Gila	96-019682		12/03/96	
Kosher #99	09/13/96	12/04/96	Gila	96-019683		12/03/96	342394
Kosher #100	09/13/96	12/04/96	Gila	96-019684		12/03/96	342395
Kosher #101	09/13/96	12/04/96	Gila	96-019685		12/03/96	342396
Kosher #102	09/13/96	12/04/96	Gila	96-019686		12/03/96	342397
Kosher #103	09/13/96	12/04/96	Gila	96-019687		12/03/96	342398
Kosher #104	09/13/96	12/04/96	Gila	96-019688		12/03/96	342399
Kosher #105	09/13/96	12/04/96	Gila	96-019689		12/03/96	342400
Kosher #106	09/13/96	12/04/96	Gila	96-019690		12/03/96	342401
Kosher #107	09/13/96	12/04/96	Pinal	1996-040045		12/03/96	342402
Kosher #108	09/13/96	12/04/96	Pinal	1996-040046		12/03/96	342403
Kosher #109	09/13/96	12/04/96	Pinal	1996-040047		12/03/96	342404

RECEIVED  
BLM A MC OFFICE

<u>Claim Name</u>	<u>Date Located</u>	<u>Date Recorded</u>	<u>Cty</u>	<u>Cty Record Dkt</u>	<u>Page</u>	<u>Date Filed BLM</u>	<u>BLM A MC Serial No.</u>
Kosher #110	09/13/96	12/04/96	Pinal	1996-040048		12/03/96	342405
Kosher #111	09/13/96	12/04/96	Pinal	1996-040049		12/03/96	342406
Kosher #112	09/13/96	12/04/96	Pinal	1996-040050		12/03/96	342407
Kosher #112	09/13/96	12/04/96	Gila	96-019691		12/03/96	
Kosher #113	09/13/96	12/04/96	Pinal	1996-040051		12/03/96	342408
Kosher #113	09/13/96	12/04/96	Gila	96-019692		12/03/96	
Kosher #114	09/13/96	12/04/96	Gila	96-019693		12/03/96	342409
Kosher #115	09/13/96	12/04/96	Gila	96-019694		12/03/96	342410
Kosher #116	09/13/96	12/04/96	Gila	96-019695		12/03/96	342411
Kosher #117	09/13/96	12/04/96	Gila	96-019696		12/03/96	342412
Kosher #118	09/13/96	12/04/96	Gila	96-019697		12/03/96	342413
Kosher #119	09/13/96	12/04/96	Gila	96-019698		12/03/96	342414
Kosher #120	09/13/96	12/04/96	Gila	96-019699		12/03/96	342415
Kosher #121	09/13/96	12/04/96	Gila	96-019700		12/03/96	342416
Kosher #122	09/13/96	12/04/96	Pinal	1996-040052		12/03/96	342417
Kosher #123	09/13/96	12/04/96	Pinal	1996-040053		12/03/96	342418
Kosher #124	09/13/96	12/04/96	Pinal	1996-040054		12/03/96	342419
Kosher #125	09/13/96	12/04/96	Pinal	1996-040055		12/03/96	342420
Kosher #126	09/13/96	12/04/96	Pinal	1996-040056		12/03/96	342421
Kosher #127	09/13/96	12/04/96	Pinal	1996-040057		12/03/96	342422
Kosher #127	09/13/96	12/04/96	Gila	96-019701		12/03/96	
Kosher #128	09/13/96	12/04/96	Pinal	1996-040058		12/03/96	342423
Kosher #128	09/13/96	12/04/96	Gila	96-019702		12/03/96	
Kosher #129	09/13/96	12/04/96	Gila	96-019703		12/03/96	342424
Kosher #130	09/13/96	12/04/96	Gila	96-019704		12/03/96	342425
Kosher #131	09/13/96	12/04/96	Gila	96-019705		12/03/96	342426
Kosher #132	09/13/96	12/04/96	Gila	96-019706		12/03/96	342427
Kosher #133	09/13/96	12/04/96	Gila	96-019707		12/03/96	342428
Kosher #134	09/13/96	12/04/96	Gila	96-019708		12/03/96	342429
Kosher #135	09/13/96	12/04/96	Gila	96-019709		12/03/96	342430
Kosher #136	09/13/96	12/04/96	Gila	96-019710		12/03/96	342431
Kosher #137	09/13/96	12/04/96	Gila	96-019711		12/03/96	342432
Kosher #138	09/13/96	12/04/96	Pinal	1996-040059		12/03/96	342433
Kosher #139	09/13/96	12/04/96	Pinal	1996-040060		12/03/96	342434
Kosher #140	09/13/96	12/04/96	Pinal	1996-040061		12/03/96	342435
Kosher #141	09/13/96	12/04/96	Pinal	1996-040062		12/03/96	342436
Kosher #142	09/13/96	12/04/96	Pinal	1996-040063		12/03/96	342437
Kosher #143	09/13/96	12/04/96	Pinal	1996-040064		12/03/96	342438
Kosher #144	09/13/96	12/04/96	Pinal	1996-040065		12/03/96	342439
Kosher #144	09/13/96	12/04/96	Gila	1996-019712		12/03/96	
Kosher #145	09/13/96	12/04/96	Pinal	1996-040066		12/03/96	342440
Kosher #145	09/13/96	12/04/96	Gila	1996-019713		12/03/96	



<u>Claim Name</u>	<u>Date Located</u>	<u>Date Recorded</u>	<u>Cty</u>	<u>Cty Record Dkt</u>	<u>Page</u>	<u>Date Filed BLM</u>	<u>BLM A MC Serial No.</u>
Kosher #146	09/13/96	12/04/96	Gila	1996-019714		12/03/96	342441
Kosher #147	09/13/96	12/04/96	Gila	1996-019715		12/03/96	342442
Kosher #148	09/13/96	12/04/96	Gila	1996-019716		12/03/96	342443
Kosher #149	09/13/96	12/04/96	Gila	1996-019717		12/03/96	342444
Kosher #150	09/13/96	12/04/96	Gila	1996-019718		12/03/96	342445
Kosher #151	09/13/96	12/04/96	Gila	1996-019719		12/03/96	342446
Kosher #152	09/13/96	12/04/96	Gila	1996-019720		12/03/96	342447
Kosher #153	09/13/96	12/04/96	Gila	1996-019721		12/03/96	342448
Kosher #154	09/13/96	12/04/96	Gila	1996-019722		12/03/96	342449
Kosher #155	09/13/96	12/04/96	Gila	1996-019723		12/03/96	342450
Kosher #156	09/13/96	12/04/96	Pinal	1996-040067		12/03/96	342451
Kosher #157	09/13/96	12/04/96	Pinal	1996-040068		12/03/96	342452
Kosher #158	09/13/96	12/04/96	Pinal	1996-040069		12/03/96	342453
Kosher #159	09/13/96	12/04/96	Pinal	1996-040070		12/03/96	342454
Kosher #160	09/13/96	12/04/96	Pinal	1996-040071		12/03/96	342455
Kosher #161	09/14/96	12/04/96	Pinal	1996-040072		12/03/96	342456
Kosher #162	09/14/96	12/04/96	Pinal	1996-040073		12/03/96	342457
Kosher #163	09/14/96	12/04/96	Pinal	1996-040074		12/03/96	342458
Kosher #163	09/14/96	12/04/96	Gila	1996-019724		12/03/96	
Kosher #164	09/14/96	12/04/96	Pinal	1996-040075		12/03/96	342459
Kosher #164	09/14/96	12/04/96	Gila	1996-019725		12/03/96	
Kosher #165	09/14/96	12/04/96	Gila	1996-019726		12/03/96	342460
Kosher #166	09/14/96	12/04/96	Gila	1996-019727		12/03/96	342461
Kosher #167	09/14/96	12/04/96	Gila	1996-019728		12/03/96	342462
Kosher #168	09/14/96	12/04/96	Gila	1996-019729		12/03/96	342463
Kosher #169	09/14/96	12/04/96	Gila	1996-019730		12/03/96	342464
Kosher #170	09/14/96	12/04/96	Gila	1996-019731		12/03/96	342465
Kosher #171	09/14/96	12/04/96	Gila	1996-019732		12/03/96	342466
Kosher #172	09/14/96	12/04/96	Gila	1996-019733		12/03/96	342467
Kosher #173	09/14/96	12/04/96	Gila	1996-019734		12/03/96	342468
Kosher #174	09/14/96	12/04/96	Pinal	1996-040076		12/03/96	342469
Kosher #175	09/14/96	12/04/96	Pinal	1996-040077		12/03/96	342470
Kosher #176	09/14/96	12/04/96	Pinal	1996-040078		12/03/96	342471
Kosher #177	09/14/96	12/04/96	Pinal	1996-040079		12/03/96	342472
Kosher #178	09/14/96	12/04/96	Pinal	1996-040080		12/03/96	342473
Kosher #179	09/14/96	12/04/96	Pinal	1996-040081		12/03/96	342474
Kosher #180	09/14/96	12/04/96	Pinal	1996-040082		12/03/96	342475
Kosher #181	09/14/96	12/04/96	Pinal	1996-040083		12/03/96	342476
Kosher #182	09/14/96	12/04/96	Pinal	1996-040084		12/03/96	342477
Kosher #182	09/14/96	12/04/96	Gila	1996-019735		12/03/96	
Kosher #183	09/14/96	12/04/96	Pinal	1996-040085		12/03/96	342478
Kosher #183	09/14/96	12/04/96	Gila	1996-019736		12/03/96	

RECEIVED  
BLM AZ STATE OFFICE

<u>Claim Name</u>	<u>Date Located</u>	<u>Date Recorded</u>	<u>Cty</u>	<u>Cty Record Dkt</u>	<u>Page</u>	<u>Date Filed BLM</u>	<u>BLM A MC Serial No.</u>
Kosher #184	09/14/96	12/04/96	Gila	1996-019737		12/03/96	342479
Kosher #185	09/14/96	12/04/96	Gila	1996-019738		12/03/96	342480
Kosher #186	09/14/96	12/04/96	Pinal	1996-040086		12/03/96	342481
Kosher #187	09/14/96	12/04/96	Pinal	1996-040087		12/03/96	342482
Kosher #188	09/14/96	12/04/96	Pinal	1996-040088		12/03/96	342483
Kosher #189	09/14/96	12/04/96	Pinal	1996-040089		12/03/96	342484
Kosher #190	09/14/96	12/04/96	Pinal	1996-040090		12/03/96	342485
Kosher #191	09/14/96	12/04/96	Pinal	1996-040091		12/03/96	342486
Kosher #192	09/14/96	12/04/96	Pinal	1996-040092		12/03/96	342487
Kosher #193	09/14/96	12/04/96	Pinal	1996-040093		12/03/96	342488
Kosher #193	09/14/96	12/04/96	Gila	1996-019739		12/03/96	
Kosher #194	09/14/96	12/04/96	Pinal	1996-040094		12/03/96	342489
Kosher #194	09/14/96	12/04/96	Gila	1996-019740		12/03/96	
Kosher #195	09/14/96	12/04/96	Gila	1996-019741		12/03/96	342490
Kosher #196	09/14/96	12/04/96	Gila	1996-019742		12/03/96	342491
Kosher #197	09/14/96	12/04/96	Pinal	1996-040095		12/03/96	342492
Kosher #198	09/14/96	12/04/96	Pinal	1996-040096		12/03/96	342493
Kosher #199	09/14/96	12/04/96	Pinal	1996-040097		12/03/96	342494
Kosher #200	09/14/96	12/04/96	Pinal	1996-040098		12/03/96	342495
Kosher #201	09/14/96	12/04/96	Pinal	1996-040099		12/03/96	342496
Kosher #202	09/14/96	12/04/96	Pinal	1996-040100		12/03/96	342497
Kosher #203	09/14/96	12/04/96	Pinal	1996-040101		12/03/96	342498
Kosher #204	09/14/96	12/04/96	Pinal	1996-040102		12/03/96	342499
Kosher #205	09/14/96	12/04/96	Pinal	1996-040103		12/03/96	342500
Kosher #205	09/14/97	12/04/96	Gila	1996-019743		12/03/96	
Kosher #206	09/14/97	12/04/96	Gila	1996-019744		12/03/96	342501
Kosher #207	09/14/96	12/04/96	Pinal	1996-040104		12/03/96	342502
Kosher #208	09/14/96	12/04/96	Pinal	1996-040105		12/03/96	342503
Kosher #209	09/14/96	12/04/96	Pinal	1996-040106		12/03/96	342504
Kosher #210	09/14/96	12/04/96	Pinal	1996-040107		12/03/96	342505
Kosher #211	09/14/96	12/04/96	Pinal	1996-040108		12/03/96	342506
Kosher #211	09/14/96	12/04/96	Gila	1996-019745		12/03/96	
Kosher #212	09/14/96	12/04/96	Gila	1996-019746		12/03/96	342507
Kosher #213	09/14/96	12/04/96	Gila	1996-019747		12/03/96	342508
Kosher #214	09/14/96	12/04/96	Gila	1996-019748		12/03/96	342509
Kosher #215	09/14/96	12/04/96	Gila	1996-019749		12/03/96	342510
Kosher #216	09/14/96	12/04/96	Gila	1996-019750		12/03/96	342511
Kosher #217	09/14/96	12/04/96	Gila	1996-019751		12/03/96	342512
Kosher #218	09/14/96	12/04/96	Gila	1996-019752		12/03/96	342513
Kosher #219	09/14/96	12/04/96	Gila	1996-019753		12/03/96	342514
Kosher #220	06/28/02	07/24/02	Pinal	2002-039180		07/25/02	356448
Kosher #221	06/28/02	07/24/02	Pinal	2002-039181		07/25/02	356449

RECEIVED  
 BLM A STATE OFFICE  
 PHOENIX, ARIZONA

<u>Claim Name</u>	<u>Date Located</u>	<u>Date Recorded</u>	<u>Cty</u>	<u>Cty Record Dkt</u>	<u>Page</u>	<u>Date Filed BLM</u>	<u>BLM A MC Serial No.</u>
Kosher #222	06/28/02	07/24/02	Pinal	2002-039182		07/25/02	356450
Kosher #223	06/28/02	07/24/02	Pinal	2002-039183		07/25/02	356451
Kosher #224	06/28/02	07/24/02	Pinal	2002-039184		07/25/02	356452
Kosher #225	09/07/05	10/11/05	Pinal	2005-137450		09/08/05	367050
Kosher #226	09/07/05	10/11/05	Pinal	2005-137451		09/08/05	367051
Kosher #227	09/07/05	10/11/05	Pinal	2005-137449		09/08/05	367052
Kosher #228	09/07/05	10/11/05	Pinal	2005-137448		09/08/05	367053
Kosher #229	09/07/05	10/11/05	Pinal	2005-137447		09/08/05	367054

**GROUP XII:** (Unpatented mining claims situated in Section 1, Township 1 South, Range 13 East and Section 6, Township 1 South, Range 14 East, G&SR Mer., Gila County)

<u>Claim Name</u>	<u>Date Located</u>	<u>Date Recorded</u>	<u>Cty</u>	<u>Cty Record Dkt</u>	<u>Page</u>	<u>Date Filed BLM</u>	<u>BLM A MC Serial No.</u>
RJD #1	12/5/97	2/27/98	Gila	1998	2760	3/2/98	349780
RJD #2	12/5/97	2/27/98	Gila	1998	2761	3/2/98	349781
RJD #4	5/17/98	6/5/98	Gila	1998	8633	7/9/98	350335

I:\FILES\DOCS\CARL10\260626\DOCFQ9751.DOC

RECEIVED  
 BLM AZ STATE OFFICE  
 2013 AUG 27 A 10:59  
 PHOENIX, ARIZONA

**United States Department of the Interior**  
**Bureau of Land Management**  
 LANDS/RECREATION & PLANNING  
 ONE N CENTRAL AVE  
 PHOENIX, AZ 85004 -2203  
 Phone: 602-417-9200

Receipt

No: 2867048

<b>Transaction #:</b> 2952984	
<b>Date of Transaction:</b> 08/28/2013	
<b>CUSTOMER:</b>	
DECONCINI MCDONALD YETWIN & LACY P C 2525 E BROADWAY BLVD STE 200 TUCSON, AZ 85716-5350 US	

LINE #	QTY	DESCRIPTION	REMARKS	UNIT PRICE	TOTAL
1	1.00	LOCATABLE MINERALS / MINING CLAIMS-NOT NEW-UNADJUD, ONE AUTH NO. ONLY / MINING CLAIM MONEY RECEIVED <b>CASES: AMC298647/\$69160.00</b>	MAINT FEE PYMNT (494) 2014	- n/a -	69160.00
<b>TOTAL:</b>					<b>\$69,160.00</b>

PAYMENT INFORMATION			
1	AMOUNT:	69160.00	POSTMARKED: 08/26/2013
	TYPE:	CHECK	RECEIVED: 08/27/2013
	CHECK NO:	00032585	
	NAME:	CARLOTA COPPER COMPANY 2624 FOREST SERVICE RD 287 MIAMI FL 85539 US	

REMARKS

This receipt was generated by the automated BLM Collections and Billing System and is a paper representation of a portion of the official electronic record contained therein.

From: (520) 322-5000  
DECONCINI MCDONALD ETAL  
Robin Barnes  
2525 E. Broadway Blvd.  
Suite 200  
Tucson, AZ 85716

Origin ID: TUSA



J13201306280326

Ship Date: 26AUG13  
ActWgt: 1.0 LB  
CAD: 3676665/INET3430

Delivery Address Bar Code



SHIP TO: (602) 417-9398


BILL SENDER

Arizona State Office  
Bureau of Land Management  
One North Central Avenue #800  
Attn: Public Room  
PHOENIX, AZ 85004

Ref # REB/260626/251170  
Invoice #  
PO #  
Dept #


TUE - 27 AUG 10:30A  
PRIORITY OVERNIGHT

TRK# 7965 4974 2186  
0201



85004  
AZ-US  
PHX

XH ZSYA



51AG109B9/1A9E

When printing this label:

- 1. Use the correct printer to print the label. Do not use a dot matrix printer.
- 2. Print the label on a white background.
- 3. Make sure the label is printed on the correct side of the paper and that the barcode portion of the label can be read when returned.

Warning: Use only the printed original label for shipping. Using a photocopy of this label for shipping purposes is fraudulent and could result in additional billing charges, along with the cancellation of your FedEx account number.

Use of this product constitutes your agreement to the service conditions in the current FedEx Service Guide, available on FedEx.com. FedEx will not be responsible for any claim in excess of \$100 per package, whether the result of loss, damage, delay, non-delivery, misdelivery or misidentification, unless you declare a higher value, pay an additional charge, document your actual loss and file a timely claim. Limitations of liability apply to certain FedEx Services. Certain restrictions apply to certain types of shipments. Your right to sue for any loss, including indirect or consequential damages, may be limited. Some restrictions apply to certain types of shipments. For more information, see the current FedEx Service Guide. FedEx is not responsible for any loss, damage, delay, non-delivery, misdelivery or misidentification of any shipment. FedEx is not responsible for any loss, damage, delay, non-delivery, misdelivery or misidentification of any shipment. For more information, see the current FedEx Service Guide.

**NOTICE!!**

**These documents have been scanned!**

**Do not place un-scanned documents beneath this notice!**

**Do not remove this notice from this file!**

GPO Jacket No. 560-102  
Print Order 61540  
Rise Business Services, LLC  
Job=AZ15 8/2/2019



Box Number= AZ15201




Claim Begin-End: AMC279919-AMC279919

**5 Miscellaneous**




AZ15201-9

AMC279497-AMC279919

 **CARLOTA COPPER COMPANY**

June 10, 1992

298677  
52265  
279919  
320760

*ep*   
RECEIVED  
BLM, AZ STATE OFFICE  
JUN 12 '92  
9:00 A.M.  
PHOENIX, ARIZONA

Bureau of Land Management  
3707 N. 7th Street  
P.O. Box 16563  
Phoenix, AZ 85011

RE: Corporate Name Change

Gentlemen:

As evidenced by the attached Arizona Corporation Commission Certificate, Westmont Mining Company has changed its name to **Carlota Copper Company**. This document indicates a name change, not a transfer of interest, for the claims attached as Exhibit A to this letter. The exhibit has the specific information necessary to identify the claims and update your files.

Enclosed is a check for \$1,170 to cover the \$5 per claim fee (234 claims x \$5).

Also, for future correspondence, please update your records to reflect our new address:

Carlota Copper Company  
8101 E. Prentice Avenue  
Suite 800  
Englewood, CO 80111

If you have any questions, please do not hesitate to contact me.

Sincerely,

*Sherry Ellebracht*

Sherry Ellebracht  
Landman

Enclosures

**Carlota Copper Company**

8101 East Prentice Avenue, Suite 800, Englewood, Colorado 80111  
303-694-4936 Fax 303-773-0733

ARIZONA CORPORATION  
FOR THE STATE OF AZ.  
RECEIVED

1815-891

FEB 15 2 39 11 PM '92  
FILED BY *Carolyn Lenoir*  
ENTERED 2-26-92  
TERM \_\_\_\_\_  
DATE \_\_\_\_\_ TIME \_\_\_\_\_

APPLICATION FOR AUTHORITY OF

7-027256-5

WESTMONT MINING INC.

Exact Corporate Name

TO: ARIZONA CORPORATION COMMISSION

RECEIVED  
B.L.M. AZ STATE OFFICE  
JUN 12 '92  
9:00 A.M.  
PHOENIX, ARIZONA

PURSUANT TO THE PROVISIONS OF SECTIONS 10-110, 10-111 and 10-118, ARIZONA BUSINESS CORPORATION ACT, THE UNDERSIGNED CORPORATION HEREBY APPLIES FOR AUTHORITY TO TRANSACT BUSINESS IN ARIZONA.

FIRST:

This application is:

- (1) An original application pursuant to A.R.S. Sec. 10-110.
- (2) An application for new authority pursuant to A.R.S. Sec. 10-118 as a result of:
  - (a) A change in the corporation's name as set forth in the second paragraph.
  - (b) A desire to pursue in this State different or additional purposes than those set forth in the corporation's prior Application for Authority as more fully described in the ninth paragraph herein.

SECOND:

The name of the corporation is: CARLOTA COPPER COMPANY  
*OK 2/2*

THIRD:

If the name of the corporation does not contain the word "association", "bank", "corporation", "company", "incorporated" or "limited" or does not contain an abbreviation of one of such words, then the name of the corporation with the word or abbreviation which it elects to add thereto for use in ARIZONA is:

FISCAL YEAR END: December 31



JUN 12 '92

9:09 A.M.  
PHOENIX, ARIZONA



OFFICIAL RECORDS OF  
PINAL COUNTY RECORDER  
KATHLEEN C. FELIX

DATE: 06APR92 TIME: 1110  
FEE: \$6.00 \$4.00 \$.00  
PAGES: 006  
DOCKET: 1815 PAGE: 890  
INSTRUMENT # 039788

1815-890 @ 6.00-4

DOCKET 863 PAGE 277

# State of Arizona



OFFICE OF THE

## CORPORATION COMMISSION

I, THE EXECUTIVE SECRETARY OF THE ARIZONA CORPORATION COMMISSION, DO HEREBY CERTIFY THAT the records in this office show WESTMONT MINING, INC. an Illinois Corporation, filed an Amendment in this office of the Arizona Corporation Commission on the 26th Day of February, 1992, changing the name of the corporation to CARLOTA COPPER COMPANY, as provided by law.



IN WITNESS WHEREOF, I have hereunto set my hand and affixed the official seal of the Arizona Corporation Commission. Done at Phoenix, the Capital, this

27th day of March,

1992, A.D.

*James Matthews*  
Executive Secretary

By *Gandra Sage*

CARLOTA  
EXHIBIT A  
CARLOTA COPPER COMPANY

Unpatented mining claims situated in Sections 25, 26, 35, and 36,  
Township 1 North, Range 13 East, G&SRB&M,  
Globe-Miami Mining District, Gila and Pinal Counties, Arizona

CLAIM NAMES AND NUMBERS

<u>Name</u>	<u>Date Located</u>	<u>Date Recorded</u>	<u>County Recordation Docket Page</u>		<u>Date Filed w/BLM</u>	<u>BLM AMC Serial No.</u>
Grizzly #1	7/18/89	7/24/89	774	120	9/1/89	298647 -
Amended		11/22/89	785	119	12/13/89	
Grizzly #2	7/18/89	7/24/89	774	123	9/1/89	298648 -
Amended		11/22/89	785	119	12/13/89	
Grizzly #3	7/18/89	7/24/89	774	126	9/1/89	298649 -
Amended		11/22/89	785	119	12/13/89	
Grizzly #4	7/18/89	7/24/89	774	129	9/1/89	298650 -
Amended		11/22/89	785	119	12/13/89	
Grizzly #5	7/18/89	7/24/89	774	132	9/1/89	298651 -
Amended		11/22/89	785	119	12/13/89	
Grizzly #6	7/18/89	7/24/89	774	135	9/1/89	298652 -
Amended		11/22/89	785	119	12/13/89	
Grizzly #7	7/18/89	7/24/89	774	138	9/1/89	298653 -
Amended		11/22/89	785	119	12/13/89	
Grizzly #8	7/18/89	7/24/89	774	141	9/1/89	298654 -
Amended		11/22/89	785	119	12/13/89	
Grizzly #9	7/18/89	7/24/89	774	144	9/1/89	298655 -
Amended		11/22/89	785	119	12/13/89	
Grizzly #10	7/18/89	7/24/89	774	147	9/1/89	298656 -
Amended		11/22/89	785	119	12/13/89	
Grizzly #11	7/18/89	7/24/89	774	150	9/1/89	298657 -
Amended		11/22/89	785	119	12/13/89	
Grizzly #12	7/18/89	7/24/89	774	153	9/1/89	298658 -
Amended		11/22/89	785	119	12/13/89	
Grizzly #13	7/18/89	7/24/89	774	156	9/1/89	298659 -
Amended		11/22/89	785	119	12/13/89	
Grizzly #14	7/18/89	7/24/89	774	159	9/1/89	298660 -
Amended		11/22/89	785	119	12/13/89	

RECEIVED  
B.L.M. AZ STATE OFFICE

JUN 12 '92

9:00 A.M.  
PHOENIX, ARIZONA

298647-298660

A-1

ENTERED IN COMPUTER

6-15-92

cyj ✓

Unpatented Mining Claims Located in the Pinto Creek (Miami) Mining District,  
in Sections 26, 27, 33, 34, 35, and 36, T1N, R13E,  
and Sections 1, 2, 3, 4, 11, and 12, T1S, R13E G&SRB&M,  
Gila and Pinal Counties, Arizona

Claim Name	Original Loc. Date	County	Original Recordation		Amended Recordation		BLM AMC Serial No.
			Book	Page	Book	Page	
Tip Top	3/2/29	Pinal	45	142	648	830	52265
Tip Top #1	8/1/30	Pinal	46	275			52266
Tip Top 2	3/2/29	Pinal	45	144	648	831	52267
Tip Top 3	3/10/29	Pinal	45	145	48	832	52268
Tip Top #4	8/1/30	Pinal	46	301			52269
Eder #10	4/21/69	Pinal	569	819			52270
Eder #11	4/21/69	Pinal	569	820			52271
Eder #12	4/21/69	Pinal	569	821			52272
Eder #13	4/25/69	Pinal	569	818			52273
Eder 14	9/27/71	Pinal	645	51			52274
		Gila	308	309			
Eder 15	9/27/71	Pinal	645	52			52275
		Gila	308	310			
Eder 16	9/27/71	Pinal	645	53	721	95	52276
		Gila	308	311	348	10	
Eder 17	9/27/71	Pinal	645	54	721	96	52277
		Gila	308	312	348	9	
Eder 18	9/27/71	Pinal	710	228			52278
		Gila	308	313			
Eder 19	9/27/71	Pinal	710	229	721	715	52279
		Gila	308	314	348	275	
Eder 22	9/27/71	Pinal	645	56			52280
		Gila	308	317			
Eder #23	1/4/73	Pinal	691	416			52281
Eder 27	9/11/73	Pinal	720	440			52282
Eder 31	6/12/73	Pinal	710	923			52283
Eder 32	6/12/73	Pinal	710	924			52284
Eder 34	6/14/73	Pinal	710	926			52285
Eder 35	6/14/73	Pinal	710	927			52286
Eder 36	6/14/73	Pinal	710	928			52287
Eder 38	6/13/73	Pinal	710	930			52288
Eder 39	6/13/73	Pinal	710	931			52289
Eder 40	6/14/73	Pinal	710	932			52290
Eder 42	6/13/73	Pinal	710	934			52291
Eder 43	6/13/73	Pinal	710	935			52292
Eder 44	6/14/73	Pinal	710	936			52293
Eder 45	6/13/73	Pinal	710	937			52294
Eder 46	6/13/73	Pinal	710	938			52295
Eder 47	6/13/73	Pinal	710	939			52296
Eder 48	6/13/73	Pinal	710	940	721	97	52297
Eder 49	6/12/73	Pinal	710	941			52298
Eder 50	6/12/73	Pinal	710	942			52299
Eder 51	6/12/73	Pinal	710	943			52300
Eder 52	6/12/73	Pinal	710	944			52301
Eder 53	6/12/73	Pinal	710	945			52302
Eder 54	6/13/73	Pinal	710	946			52303
		Gila	341	802			
Eder 55	6/13/73	Pinal	710	947			52304
		Gila	341	803			
Eder 56	6/13/73	Pinal	710	948			52305
		Gila	341	804			
Eder 57	6/12/73	Pinal	710	949	721	98	52306
		Gila	341	805	348	8	
Eder 59	6/14/73	Pinal	710	951			52307
		Gila	341	807			

RECEIVED  
BLM, AZ STATE OFFICE

JUN 12 '92

9:00 A.M.  
PHOENIX, ARIZONA

52265-52307

ENTERED IN COMPUTER

6-15-92 Gp

Claim Name	Original Loc. Date	County	Original Recordation		Amended Recordation		BLM AMC Serial No.
			Book	Page	Book	Page	
Eder 62	9/7/73	Pinal	721	716			52308 -
Eder 63	9/7/73	Pinal	721	717			52309 -
		Gila	348	276			
Eder 64	9/7/73	Pinal	721	718			52310 -
		Gila	348	277			
Eder 65	9/7/73	Pinal	721	719			52311 -
		Gila	348	278			
Eder 66	9/7/73	Pinal	721	720			52312 -
		Gila	348	279			
Eder 67	9/7/73	Pinal	721	721			52313 -
		Gila	348	280			
Eder 68	9/7/73	Pinal	721	722			52314 -
		Gila	348	281			
Eder 69	9/7/73	Pinal	721	723			52315 -
		Gila	348	282			
Eder 70	9/24/73	Gila	348	283			52316 -
Ghost 16	12/29/66	Pinal	497	450			52317 -
Ghost 27	3/10/64	Pinal	387	137			52318 -
Ghost 28	5/18/64	Pinal	387	138			52319 -
Ghost 29	3/10/64	Pinal	387	139			52320 -
Ghost 30	5/18/64	Pinal	387	140			52321 -
Ghost 31	3/10/64	Pinal	387	141			52322 -
Ghost 32	12/29/66	Pinal	497	451			52323 -
Ghost 33	3/10/64	Pinal	387	142			52324 -
Ghost 34	5/4/64	Pinal	387	143			52325 -
Ghost 38	12/29/66	Pinal	497	452			52326 -
Ghost 40	12/29/66	Pinal	497	453			52327 -
Ghost 48	12/29/66	Pinal	497	455			52329 -
Ghost 50	12/29/66	Pinal	497	456			52330 -
Ghost 61	3/12/64	Pinal	387	165			52331 -
Ghost 62	3/12/64	Pinal	387	166			52332 -
Ghost 63	3/12/64	Pinal	387	167			52333 -
Ghost 42	12/29/66	Pinal	497	454			52328 -
Ghost 64	3/12/64	Pinal	387	168			52334 -
Ghost 65	3/12/64	Pinal	387	169			52335 -
Ghost 66	3/12/64	Pinal	387	170			52336 -
Ghost 90	12/29/66	Pinal	497	457			52337 -
Ghost 91	12/29/66	Pinal	497	458			52338 -
Ghost 92	12/29/66	Pinal	497	459			52339 -
Ghost 93	3/16/64	Pinal	387	194			52340 -
Ghost 94	4/17/69	Pinal	569	798			52341 -
Ghost 95	3/16/64	Pinal	387	195			52342 -
Ghost 96	4/17/69	Pinal	569	799			52343 -
Ghost 97	3/16/64	Pinal	387	196			52344 -
Ghost 98	4/17/69	Pinal	569	800			52345 -
Ghost 99	3/16/64	Pinal	387	197			52346 -
Ghost 100	4/17/69	Pinal	569	801			52347 -
Ghost 101	3/16/64	Pinal	387	198			52348 -
Ghost 102	4/17/69	Pinal	569	802			52349 -
Ghost 104	4/17/69	Pinal	569	803			52350 -
Ghost 106	4/17/69	Pinal	569	804			52351 -
Ghost 108	4/17/69	Pinal	569	805			52352 -
Ghost 110	4/17/69	Pinal	569	806			52353 -
Ghost 112	4/17/69	Pinal	569	807			52354 -
Ghost 114	4/17/69	Pinal	569	808			52355 -
Ghost 116	4/17/69	Pinal	569	809			52356 -
Ghost 118	4/17/69	Pinal	569	810			52357 -
Ghost 121	4/17/69	Pinal	569	811			52358 -
Ghost 122	4/17/69	Pinal	569	812			52359 -

RECEIVED  
B.L.M. AZ STATE OFFICE

JUN 12 '92

9:00 A.M.  
PHOENIX, ARIZONA

A-3

52308-52338  
52329-52359

ENTERED IN COMPUTER

6-15-92 by

Claim Name	Original Loc. Date	County	Original Recordation		Amended Recordation		BLM AMC Serial No.
			Book	Page	Book	Page	
Ghost 123	4/17/69	Pinal	569	813			52360 -
Ghost 124	4/17/69	Pinal	569	814			52361 -
Ghost 125	4/17/69	Pinal	569	815			52362 -
Ghost 126	4/17/69	Pinal	569	816			52363 -
Ghost 127	4/17/69	Pinal	569	817			52364 -
Ghost 131	9/23/65	Pinal	429	515			52365 -
Ghost 132	9/23/65	Pinal	429	516			52366 -
Ghost 133	9/23/65	Pinal	429	517			52367 -
Ghost 134	9/23/65	Pinal	429	518			52368 -
Ghost 135	9/23/65	Pinal	429	519			52369 -
Ghost 136	9/23/65	Pinal	429	520			52370 -
Ghost 137	9/23/65	Pinal	429	521			52371 -
Ghost 140	4/15/64	Pinal	387	209			52372 -
Ghost 141	4/15/64	Pinal	387	210			52373 -
Ghost 142	4/15/64	Pinal	387	211			52374 -
Ghost 143	4/15/64	Pinal	387	212			52375 -
Ghost 144	4/15/64	Pinal	387	213			52376 -
Rim Rock	12/15/15	Pinal			648	821	52377 -
		Gila	29	282			
Rim Rock 1	9/25/21	Pinal			648	822	52378 -
		Gila	36	230			
Rim Rock 2	9/25/21	Pinal			648	823	52379 -
		Gila	36	231			
Rim Rock 3	1/5/22	Pinal			648	824	52380 -
		Gila	36	370			
Rim Rock 4	7/16/22	Pinal			716	575	52381 -
		Gila	37	179			
Rim Rock #5	8/1/30	Pinal	46	304	721	93	52382 -
Annex #5	8/1/30	Pinal	46	305	721	92	52383 -
Annex 6	8/1/30	Pinal	46	306	648	818	52384 -
Annex 7	8/1/30	Pinal	46	306	721	94	52385 -
Cap 130	7/24/30	Pinal	46	311			52386 -
Cap 131	7/25/30	Pinal	46	311			52387 -
"Moon Rise"	2/15/1899	Gila	6	401			52388 -
Promoter	11/14/29	Gila	44	5	348	7	52389 -
Stars and Stripes	1/2/02	Gila	7	466	308	307	52390 -
Providence	7/1/28	Gila	40	444	309	649	52391 -
Sixty Four		Pinal	716	573			52392 -
Extension	1/1/12	Gila	22	356			
Eder 71	11/24/87	Gila	726	416			279919 -
Eder 72	11/24/87	Gila	726	419			279920 -
Eder 73	11/24/87	Gila	726	422			279921 -
		Pinal	1497	441			
Eder 74	11/24/87	Pinal	1497	443			279922 -
Eder 75	11/24/87	Pinal	1497	445			279923 -
Eder 76	11/24/87	Pinal	1497	447			279924 -

RECEIVED  
B.L.M. AZ STATE OFFICE

JUN 12 '92

9:00 A.M.  
PHOENIX, ARIZONA

52360-52392  
279919-279924

ENTERED IN COMPUTER

6-15-92 CJ

Unpatented mining claims situated in Sections 5, 6, 7,  
 Township 1 South, Range 14 East; Sections 1, 2, 11, 12, Township 1 South,  
 Range 13 East; Section 31, Township 1 North, Range 14 East;  
 Section 26, Township 1 North, Range 13 East, G. & S.R.B. & M,  
 Globe-Miami Mining District, Gila and Pinal Counties, Arizona

CLAIM NAMES AND NUMBERS

<u>Name</u>	<u>Date Located</u>	<u>Date Recorded</u>	<u>County</u>	<u>County Recordation Docket Page</u>		<u>Date Filed w/BLM</u>	<u>BLM AMC Serial No.</u>
Kelly #1	1/26/92	3/12/92	Gila	860	997	4/16/92	320760 -
Kelly #2	1/26/92	3/12/92	Gila	860	1000	4/16/92	320761 -
Kelly #3	1/26/92	3/12/92	Gila	861	01	4/16/92	320762 -
Kelly #4	1/26/92	3/12/92	Gila	861	04	4/16/92	320763 -
Kelly #5	1/26/92	3/12/92	Gila	861	07	4/16/92	320764 -
Kelly #6	1/28/92	3/12/92	Gila	861	10	4/16/92	320765 -
Kelly #7	1/26/92	3/12/92	Gila	861	13	4/16/92	320766 -
Kelly #8	1/28/92	3/12/92	Gila	861	16	4/16/92	320767 -
Kelly #9	1/26/92	3/12/92	Gila	861	19	4/16/92	320768 -
Kelly #10	1/28/92	3/12/92	Gila	861	22	4/16/92	320769 -
Kelly #11	1/26/92	3/12/92	Gila	861	25	4/16/92	320770 -
Kelly #12	1/28/92	3/12/92	Gila	861	28	4/16/92	320771 -
Kelly #13	1/26/92	3/12/92	Gila	861	31	4/16/92	320772 -
Kelly #14	1/28/92	3/12/92	Gila	861	34	4/16/92	320773 -
Kelly #15	1/28/92	3/12/92	Gila	861	37	4/16/92	320774 -
Kelly #16	1/28/92	3/12/92	Gila	861	40	4/16/92	320775 -
Kelly #17	1/28/92	3/12/92	Gila	861	43	4/16/92	320776 -
Kelly #18	1/28/92	3/12/92	Gila	861	46	4/16/92	320777 -
Kelly #19	1/28/92	3/12/92	Gila	861	49	4/16/92	320778 -
Kelly #20	1/26/92	3/12/92	Gila	861	52	4/16/92	320779 -
Kelly #21	1/27/92	3/12/92	Gila	861	55	4/16/92	320780 -
Kelly #22	1/27/92	3/12/92	Gila	861	58	4/16/92	320781 -
Kelly #23	1/27/92	3/12/92	Gila	861	61	4/16/92	320782 -
Kelly #24	1/27/92	3/12/92	Gila	861	64	4/16/92	320783 -
Kelly #25	1/27/92	3/12/92	Gila	861	67	4/16/92	320784 -
Kelly #26	1/27/92	3/12/92	Gila	861	70	4/16/92	320785 -
Kelly #27	1/29/92	3/12/92	Gila Pinal	861 1809	73 641	4/16/92	320786 -
Kelly #28	1/29/92	3/12/92	Gila Pinal	861 1809	76 643	4/16/92	320787 -
Kelly #29	1/29/92	3/12/92	Gila Pinal	861 1809	79 645	4/16/92	320788
Kelly #30	1/29/92	3/12/92	Gila	861	82	4/16/92	320789 -
Kelly #31	1/29/92	3/12/92	Gila Pinal	861 1809	85 647	4/16/92	320790 -
Kelly #32	1/29/92	3/12/92	Gila	861	88	4/16/92	320791 -

320760-320791

RECEIVED  
 B.L.M. AZ STATE OFFICE

JUN 12 '92

9:00 A.M.  
 PHOENIX, ARIZONA

ENTERED IN COMPUTER

6-15-92

Name	Date Located	Date Recorded	County	County Recordation Docket	Page	Date Filed w/BLM	BLM AMC Serial No.
Kelly #33	1/29/92	3/12/92	Pinal	1809	649	4/16/92	320792 -
Kelly #34	1/29/92	3/12/92	Gila Pinal	861 1809	91 651	4/16/92	320793 -
Kelly #35	1/29/92	3/12/92	Pinal	1809	653	4/16/92	320794 -
Kelly #36	1/29/92	3/12/92	Gila Pinal	861 1809	94 655	4/16/92	320795 -
Kelly #37	1/28/92	3/12/92	Pinal	1809	657	4/16/92	320796 -
Kelly #38	1/28/92 1/29/92	3/12/92 3/12/92	Gila Pinal	861 1809	97 659	4/16/92	320797 -
Kelly #39	1/28/92	3/12/92	Pinal	1809	661	4/16/92	320798 -
Kelly #40	1/31/92	3/12/92	Pinal	1809	663	4/16/92	320799 -
Kelly #41	1/31/92	3/12/92	Pinal	1809	665	4/16/92	320800 -
Kelly #42	1/31/92	3/12/92	Pinal	1809	667	4/16/92	320801 -
Kelly #43	1/31/92	3/12/92	Pinal	1809	669	4/16/92	320802 -
Kelly #53	1/30/92	3/12/92	Pinal	1809	671	4/16/92	320803 -
Kelly #57	1/30/92	3/12/92	Pinal	1809	673	4/16/92	320804 -
Kelly #58	1/30/92	3/12/92	Pinal	1809	675	4/16/92	320805 -
Kelly #59	1/30/92	3/12/92	Pinal	1809	677	4/16/92	320806 -
Kelly #60	1/30/92	3/12/92	Pinal	1809	679	4/16/92	320807 -
Kelly #61	1/30/92	3/12/92	Pinal	1809	681	4/16/92	320808 -
Kelly #62	1/30/92	3/12/92	Pinal	1809	683	4/16/92	320809 -
Kelly #63	1/30/92	3/12/92	Pinal	1809	685	4/16/92	320810 -
Kelly #64	1/30/92	3/12/92	Pinal	1809	687	4/16/92	320811 -
Kelly #65	1/30/92	3/12/92	Pinal	1809	689	4/16/92	320812 -
Kelly #66	1/30/92	3/12/92	Pinal	1809	691	4/16/92	320813 -
Kelly #67	1/30/92	3/12/92	Pinal	1809	693	4/16/92	320814 -
Kelly #68	1/30/92	3/12/92	Pinal	1809	695	4/16/92	320815 -
Kelly #71	1/30/92	3/12/92	Pinal	1809	697	4/16/92	320816 -
Kelly #72	1/30/92	3/12/92	Pinal	1809	699	4/16/92	320817 -
Kelly #73	1/30/92	3/12/92	Pinal	1809	701	4/16/92	320818 -
Kelly #74	1/30/92	3/12/92	Pinal	1809	703	4/16/92	320819 -
Kelly #75	1/30/92	3/12/92	Pinal	1809	705	4/16/92	320820 -
Kelly #76	1/30/92	3/12/92	Pinal	1809	707	4/16/92	320821 -
Kelly #77	1/30/92	3/12/92	Pinal	1809	709	4/16/92	320822 -
Kelly #78	2/01/92	3/12/92	Pinal	1809	711	4/16/92	320823 -
Kelly #79	2/01/92	3/12/92	Pinal	1809	713	4/16/92	320824 -
Kelly #80	2/01/92	3/12/92	Pinal	1809	715	4/16/92	320825 -
Kelly #81	2/01/92	3/12/92	Pinal	1809	717	4/16/92	320826 -
Kelly #82	2/01/92	3/12/92	Pinal	1809	719	4/16/92	320827 -
Kelly #83	2/01/92	3/12/92	Pinal	1809	721	4/16/92	320828 -
Kelly #84	2/01/92	3/12/92	Pinal	1809	723	4/16/92	320829 -
Kelly #85	2/01/92	3/12/92	Pinal	1809	725	4/16/92	320830 -
Kelly #86	2/01/92	3/12/92	Pinal	1809	727	4/16/92	320831 -
Kelly #87	2/01/92	3/12/92	Pinal	1809	729	4/16/92	320832 -
Kelly #88	2/01/92	3/12/92	Pinal	1809	731	4/16/92	320833 -
Kelly #89	2/01/92	3/12/92	Pinal	1809	733	4/16/92	320834 -
Kelly #90	2/01/92	3/12/92	Pinal	1809	735	4/16/92	320835 -
Kelly #91	2/02/92	3/12/92	Pinal	1809	737	4/16/92	320836 -
Kelly #92	2/02/92	3/12/92	Gila Pinal	861 1809	100 739	4/16/92	320837 -
Kelly #93	02/92	3/12/92	Gila Pinal	861 1809	103 741	4/16/92	320838 -

RECEIVED  
B.L.M. AZ STATE OFFICE

JUN 12 '92

9:00 A.M.  
PHOENIX, ARIZONA

A-6

320792-320838

~~6-15-92~~

ENTERED IN COMPUTE

	<u>Date Located</u>	<u>Date Recorded</u>	<u>County</u>	<u>County Recordation Docket Page</u>		<u>Date Filed w/BLM</u>	<u>BLM AMC Serial No.</u>
#94	2/02/92	3/12/92	Gila	861	106	4/16/92	320839 -
#95	2/02/92	3/12/92	Gila	861	109	4/16/92	320840 -
			Pinal	1809	743		
y #96	2/02/92	3/12/92	Gila	861	112	4/16/92	320841 -
			Pinal	1809	745		
ly #97	2/02/92	3/12/92	Gila	861	115	4/16/92	320842 -
ly #98	2/02/92	3/12/92	Gila	861	118	4/16/92	320843 -
ly #99	2/02/92	3/12/92	Gila	861	121	4/16/92	320844 -
11y #100	2/04/92	3/12/92	Gila	861	124	4/16/92	320845 -

The above-listed claims are owned by:

Carlota Copper Company  
8101 E. Prentice Avenue  
Suite 800  
Englewood, CO 80111

RECEIVED

BLM AZ STATE OFFICE  
JUN 12 1992

9:00 A.M. ARIZONA  
PHOENIX, ARIZONA

320839-320845

ENTERED IN COMPUTER

6-15-92 by



FOURTH: It is incorporated under the laws of ILLINOIS

FIFTH: The date of its incorporation is July 17, 1981  
and the period of its duration is perpetual

SIXTH: The address of its principal office in the jurisdiction under the laws of the state or county in which it is incorporated is: c/o Prentice Hall Corporation, 33 No. LaSalle St., Chicago, ILL 60602-2608

SEVENTH: The address of the proposed known place of business in Arizona is: c/o The Prentice-Hall Corporation System, Inc. 7037 North 11th Street, Phoenix, Arizona 85020

EIGHTH: The name and address of the proposed statutory agent in Arizona is: The Prentice-Hall Corporation System, Inc. 7037 North 11th Street, Phoenix, Arizona 85020

NINTH: A brief statement of the character of the business which the corporation initially intends to conduct in Arizona and the purpose for which the corporation is organized is: Mining exploration, development and operations.

RECEIVED  
S.L.M. AZ STATE OFFICE

JUN 17 '92

9:00 A.M.  
PHOENIX, ARIZONA

and the transaction of all lawful business for which corporations may be incorporated under the Arizona Business Corporation Act.

TENTH: The names and respective addresses of its directors and officers are:

NAME	OFFICE	ADDRESS	DATE OF TAKING OFFICE
A.F. Bissett;	CEO, & Director	4949 S. Syracuse, Denver, CO 80237	12/20/91
R.L. McGregor;	President & Director	4949 S. Syracuse, Denver, CO 80237	12/20/91
L.S. Wagner;	Director	4949 S. Syracuse, Denver, CO 80237	12/20/91
G.G. Marlier;	Vice President	4949 S. Syracuse, Denver, CO 80237	12/20/91
S.A. Ellebracht;	Secretary & Treasurer	4949 S. Syracuse, Denver, CO 80237	12/20/91

ELEVENTH: The aggregate number of shares which it is authorized to issue, itemized by class, par value of shares, shares without par value, and series, if any, within a class is:

Number of Shares	Class	Series	Par Value Per Share or Statement That Shares Are Without Par Value
1,000	Common	--	Shares are Without Par Value

TWELFTH: The aggregate number of its issued shares, itemized by class, par value of shares, shares without par value, and series, if any, within a class is:

Number of Shares	Class	Series	Par Value Per Share or Statement That Shares Are Without Par Value
1,000	Common	--	Shares are Without Par Value

THIRTEENTH: The amount of its stated capital, as defined in the Arizona Business Corporation Act is: \$ 10,000,000

FOURTEENTH:

The application is accompanied by a copy of its Articles of Incorporation and all amendments thereto, duly authenticated within 60 days of delivery of these documents, by the proper officer of the State or County under the laws of which it is incorporated.

FIFTEENTH:

Has any person(s): (a) serving either by election or appointment as an officer, director or trustee, incorporator of the corporation, (b) controlling or holding 20% of the proprietary, beneficial or membership interest in the corporation, served in any such capacity or held such interest in any corporation which has been placed in bankruptcy or receivership or had its charter revoked?

YES \_\_\_ NO X

If your answer to the above question is "YES", you MUST attach the following information for each such corporation:

- 1. Name and address of the corporation
- 2. Full name, including alias(es) and address(es) of each person or person(s) involved.
- 3. State(s) in which the corporation:
  - (a) Was incorporated
  - (b) Has transacted business
- 4. Dates of corporate operation
- 5. A description of the bankruptcy, receivership or charter revocation, including the date, the court or agency involved, and the file or cause number of the case.

SIXTEENTH:

Under penalties of law, I declare that I will comply with the provisions of A.R.S. Sec. 10-128.01.

Under penalties of law, I declare that I have examined this application and to the best of my knowledge and belief it is true, correct and complete.

WESTMONT MINING INC.

(CORPORATE NAME)

By: X [Signature]  
President

By: X [Signature]  
Secretary

9:00 A.M.  
PHOENIX, ARIZONA

JUN 12 '92

RECEIVED  
BLM, AZ STATE OFFICE

The Prentice-Hall Corporation  
System, Inc.

I, \_\_\_\_\_, having been designated to act as Statutory Agent, hereby consent to act in that capacity until removed or resignation is submitted in accordance with the Arizona Revised Statutes.

The Prentice-Hall Corporation System, Inc.

By: \_\_\_\_\_

(Signature of Statutory Agent)

UNITED STATES  
DEPARTMENT OF THE INTERIOR  
BUREAU OF LAND MANAGEMENT

RECEIPT AND ACCOUNTING ADVICE

RS/AZ NO. 1950435  
M67 12/82

Subject: NAME CHANGED FROM WESTMONT MINING COMP. 2 10 12 1,170.00  
(234 CLAIMS)

Applicant: CARLOTA COPPER COMPANY  
8101 E. PRENTICE AVENUE  
SUITE 800  
ENGLEWOOD CO 80111  
SAME - CHECK #010707

Remitter: (303) 694-4936

Assignor:

LEASE MANAGEMENT DATA									
<input type="checkbox"/> NEW <input type="checkbox"/> UPDATE <input type="checkbox"/> PAYMENT									
ORIGINAL SERIAL NO.	ASG.	TYPE	ST.	CTY.	FUND SYMBOL			ACRES/UNITS	RATE
AME 298547, ET AL									
AMOUNT	ANV. DATE	EXP. DATE	BILL CYC.	S/C	DISTRICT	NEXT BILL	MISC. DATA	U of M	ACTUAL UNITS
ASSIGNMENT SERIAL NO.	ASG.	TYPE	ST.	CTY.	FUND SYMBOL			ACRES/UNITS	RATE
AMOUNT	ANV. DATE	EXP. DATE	BILL CYC.	S/C	DISTRICT	NEXT BILL	MISC. DATA	U of M	ACTUAL UNITS

APPLY REMITTANCE			
ACTION	FUND SYMBOL	CTY.	AMOUNT
FILING FEE			
RENTAL			
UNEARNED			
REFUND			
TOTAL			
AMOUNT DUE			

Remarks:

BY: \_\_\_\_\_ DATE: \_\_\_\_\_

- Lease in Escrow?
- KGS?                      Of Interest?
- Auto Escalates?            Operating Rights?
- Auto Renew?                Operator
- Bond Filed?

FOR MMS USE ONLY		
BILLEE	NUMBER	FOREST REFUGE
OCS SECTION		
CODE		

County under the laws of which it is incorporated.

FIFTEENTH:

Has any person(s): (a) serving either by election or appointment as an officer, director or trustee, incorporator of the corporation, (b) controlling or holding 20% of the proprietary, beneficial or membership interest in the corporation, served in any such capacity or held such interest in any corporation which has been placed in bankruptcy or receivership or had its charter revoked?

YES \_\_\_ NO X

If your answer to the above question is "YES", you MUST attach the following information for each such corporation:

- 1. Name and address of the corporation
- 2. Full name, including alias(es) and address(es) of each person or person(s) involved.
- 3. State(s) in which the corporation:
  - (a) Was incorporated
  - (b) Has transacted business
- 4. Dates of corporate operation
- 5. A description of the bankruptcy, receivership or charter revocation, including the date, the court or agency involved, and the file or cause number of the case.

SIXTEENTH:

Under penalties of law, I declare that I will comply with the provisions of A.R.S. Sec. 10-128.01. Under penalties of law, I declare that I have examined this application and to the best of my knowledge and belief it is true, correct and complete.

WESTMONT MINING INC.

(CORPORATE NAME)

By: X [Signature]  
President

By: X [Signature]  
Secretary

RECEIVED  
B.L.M. AZ STATE OFFICE  
JUN 12 '92  
9:00 A.M.  
PHOENIX, ARIZONA

The Prentice-Hall Corporation

I, System, Inc., having been designated to act as Statutory Agent, hereby consent to act in that capacity until removed or resignation is submitted in accordance with the Arizona Revised Statutes.

The Prentice-Hall Corporation System, Inc.

By: [Signature]  
(Signature of Statutory Agent)



STATE OF ARIZONA  
CORPORATION COMMISSION

I hereby certify this to be a true  
and complete copy of the document filed  
in this office and admitted to record in  
File No. FO 272565

*James Matthews*  
Executive Secretary

Dated: 03/27/92 By: Vandria Sze

66.00 + 4.00 + Env.  
8:15  
M CK# 1726

614609

STATE OF ARIZONA, County of Gila, ss:

I do hereby certify that the within instrument was filed and recorded at request of Leon N. Smith

Date Mar. 31, 1992 Time 8:15 A. M., Docket 863 Official Records Page s 277-282  
Records of Gila County, Arizona.

WITNESS my hand and official seal the day and year first above written.

*Leo N. Smith*  
Atty. at Law  
6985 N. Oracle Rd.  
Tucson, AZ 85704

MICROFILMED

Compared

MARY V. DE PAOLI, County Recorder

By Mary V. De Paoli, Recorder

279919  
Eji



# Inspiration Consolidated Copper Company

P.O. BOX XXXX "S"

CLAYPOOL, ARIZONA 85532

A Subsidiary of Inspiration Resources Corporation

23 February 1988

Bureau of Land Management  
Arizona State Office  
P. O. Box 16563  
Phoenix, Arizona 85011

Re: Mining Claims A MC 279919 - A MC 279921

Gentlemen:

We recently registered mining claims with your office to which you assigned the above-referenced serial numbers. At that time, we did not have recording information from Gila County. We have received that information and it is as follows:

- A MC 279919: EDER 71 - Docket 726, Pages 416-418  
(recorded 02-05-88)
- A MC 279920: EDER 72 - Docket 726, Pages 419-421  
(recorded 02-05-88)
- A MC 279921: EDER 73 - Docket 726, Pages 422-424  
(recorded 02-05-88)

Please include this information in the case file.

Thank you.

Sincerely,

*Judy Bastin*  
Judy Bastin

Sr. Property Representative

JAB:s

on computer  
2-25-88 Eji

RECEIVED  
B.L.M. AZ STATE OFFICE

FEB 24 1988

7:45 A.M.  
PHOENIX, ARIZONA

AFTER FIVE DAYS RETURN TO  
INSPIRATION CONSOLIDATED COPPER COMPANY  
P.O. BOX ~~XXX~~ "S"  
CLAYPOOL, ARIZONA 85532



Bureau of Land Management  
Arizona State Office  
P. O. Box 16563  
Phoenix, Arizona 85011



DESCRIPTION OR INVOICE NO.	GROSS AMOUNT	DISCOUNT	OTHER DEDUCTIONS	NET AMOUNT
RECORD 1 5	30.00	.00	.00	30.00
<p style="text-align: center;">----- LEGEND -----</p> <p>T-SALES TAX    F-FREIGHT    D-DEPOSIT</p> <p>C-SERVICE CHG    H-SPECIAL HANDLING</p>				

REMITTANCE ADVICE

DETACH BEFORE DEPOSITING

**INSPIRATION** CONSOLIDATED  
COPPER COMPANY

00143719

CHECK NO.





# Inspiration Consolidated Copper Company

P.O. BOX 444X "S"

CLAYPOOL, ARIZONA 85532

A Subsidiary of Inspiration Resources Corporation

2 February 1988

CERTIFIED MAIL NO. P 122 576 430  
Return Receipt Requested

Bureau of Land Management  
Arizona State Office  
P. O. Box 16563  
Phoenix, Arizona 85011

Re: Register Unpatented Claims

To Whom It May Concern:

In accordance with the Federal Land Policy and Management Act of 1976, enclosed please find copies of six (6) State of Arizona Location Notices - Lode Mining Claims for claims recently located in Gila and Pinal Counties, Arizona. Those claims located in Pinal County bear recording information; we have not yet received that information from Gila County. It will be furnished BLM as soon as we have it. Attached to each Notice is a plat of the claims. Also enclosed is our check for \$30.00 to cover registration fee of \$5.00 per claim.

Please direct all correspondence and/or questions regarding these claims to:

Inspiration Consolidated Copper Company  
Property Department  
P. O. Box "S"  
Claypool, Arizona 85532

If there are any questions, please contact us at this address or call (602) 473-7159.

Thank you.

Sincerely,

*Judy Bastin*  
Judy Bastin

Sr. Property Representative

RECEIVED

B.L.M. AZ STATE OFFICE

FEB 05 1988

7:45 A.M.  
PHOENIX, ARIZONA

A MC 279919

JAB:s  
Enclosures (Eder 71-76)

**NOTICE!!**

**These documents have been scanned!**

**Do not place un-scanned documents beneath this notice!**

**Do not remove this notice from this file!**

GPO Jacket No. 560-102  
Print Order 61540  
Rise Business Services, LLC  
Job=AZ15 8/2/2019



Box Number= AZ15201



Claim Begin-End: AMC279919-AMC279919

**6 Location Notices-Amendments and Supporting Documents**



AZ15201-9

AMC279497-AMC279919

**NO  
DOCUMENTS  
FOUND**

NO DOCUMENTS FOUND  
NO DOCUMENTS FOUND